

# **RWE Renewables UK Dogger Bank South (West) Limited**

# **RWE Renewables UK Dogger Bank South (East) Limited**

# **Dogger Bank South Offshore Wind Farms**

**Land Plans (Onshore) (Revision 2)**

**Volume 2**


**Pre-Examination Procedural Deadline**

**October 2024**

**Application Reference: 2.7**


**APFP Regulation: 5(2)(i)**

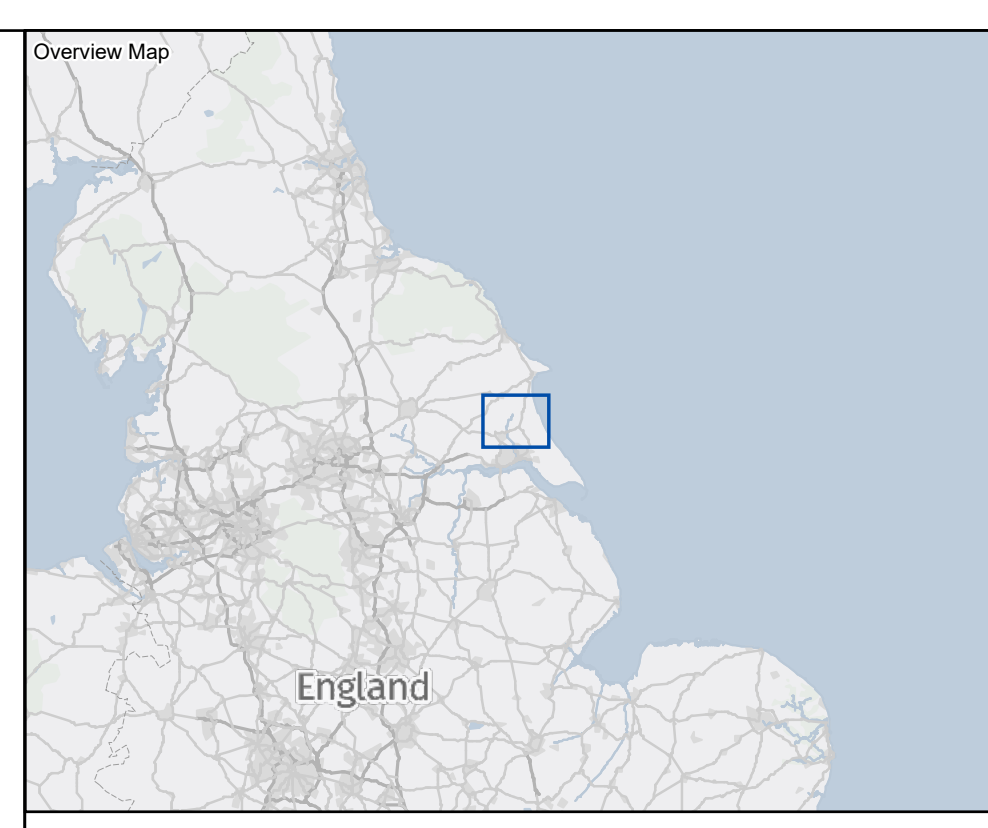
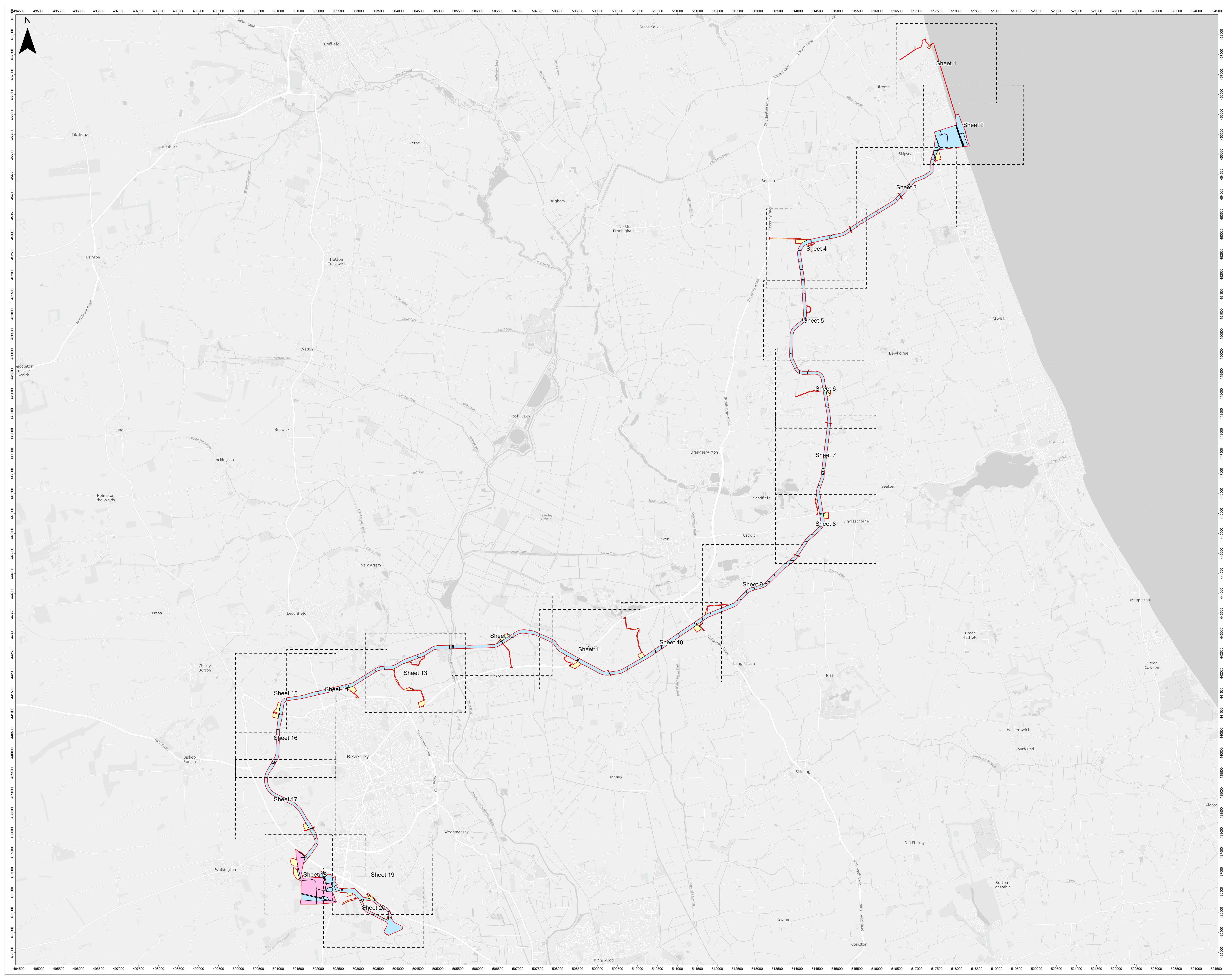
**Revision: 02**



Company:	<b>RWE Renewables UK Dogger Bank South (West) Limited and RWE Renewables UK Dogger Bank South (East) Limited</b>	Asset:	<b>Development</b>		
Project:	<b>Dogger Bank South Offshore Wind Farms</b>	Sub Project/Package:	<b>Consents</b>		
Document Title or Description:	Land Plans (Onshore) (Revision 2)				
Document Number:	005028746-02	Contractor Reference Number:	N/A		
<p><i>COPYRIGHT © RWE Renewables UK Dogger Bank South (West) Limited and RWE Renewables UK Dogger Bank South (East) Limited, 2024. All rights reserved.</i></p> <p><i>This document is supplied on and subject to the terms and conditions of the Contractual Agreement relating to this work, under which this document has been supplied, in particular:</i></p> <p><b>LIABILITY</b></p> <p><i>In preparation of this document RWE Renewables UK Dogger Bank South (West) Limited and RWE Renewables UK Dogger Bank South (East) Limited has made reasonable efforts to ensure that the content is accurate, up to date and complete for the purpose for which it was contracted. RWE Renewables UK Dogger Bank South (West) Limited and RWE Renewables UK Dogger Bank South (East) Limited makes no warranty as to the accuracy or completeness of material supplied by the client or their agent.</i></p> <p><i>Other than any liability on RWE Renewables UK Dogger Bank South (West) Limited and RWE Renewables UK Dogger Bank South (East) Limited detailed in the contracts between the parties for this work RWE Renewables UK Dogger Bank South (West) Limited and RWE Renewables UK Dogger Bank South (East) Limited shall have no liability for any loss, damage, injury, claim, expense, cost or other consequence arising as a result of use or reliance upon any information contained in or omitted from this document.</i></p> <p><i>Any persons intending to use this document should satisfy themselves as to its applicability for their intended purpose.</i></p> <p><i>The user of this document has the obligation to employ safe working practices for any activities referred to and to adopt specific practices appropriate to local conditions.</i></p>					
Rev No.	Date	Status/Reason for Issue	Author	Checked by	Approved by
01	June 2024	Final for DCO Application	DM	RWE	RWE
02	October 2024	Submission at Pre-Examination Procedural Deadline	DM	RWE	RWE

<b>Revision Change Log</b>			
<b>Rev No.</b>	<b>Page</b>	<b>Section</b>	<b>Description</b>
01	N/A	N/A	Submitted for DCO Application
02	4 to 24	N/A	The Land Plans (Onshore) have been updated, as requested in the Section 55 checklist from the Planning Inspectorate, to provide improved clarity by adding additional road names in bold type to make roads more easily identifiable in line with the descriptions in the Book of Reference.





- LEGEND**
- Order Limits
  - Freehold Acquisition
  - Acquisition of Rights
  - Temporary Possession
  - Sheet Boundary

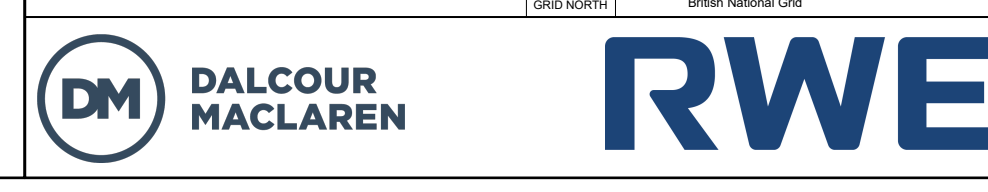

MAP NOTES / DATA SOURCES:  
 Esri, UK, Esri, TomTom, Garmin, FourSquare, GeoTechnologies, Inc., METANASA, USGS, Contains OS data © Crown Copyright and Geospatial right 2023  
 Contains data from OS Zoomstack  
 Not to be used for Navigation.

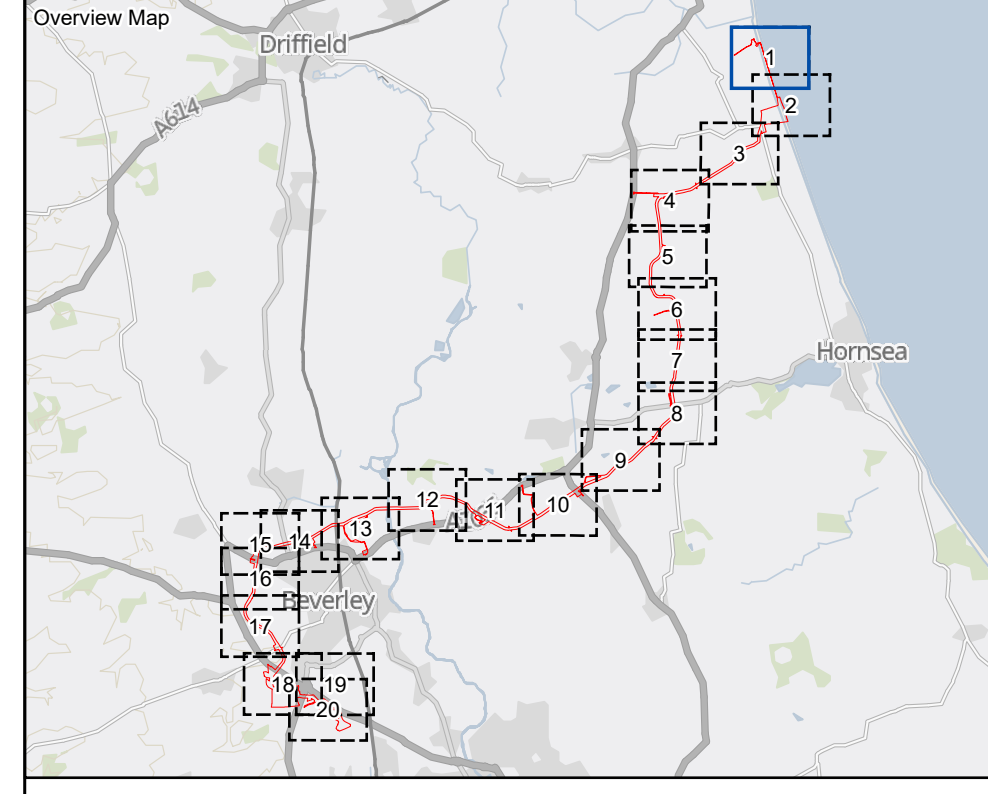
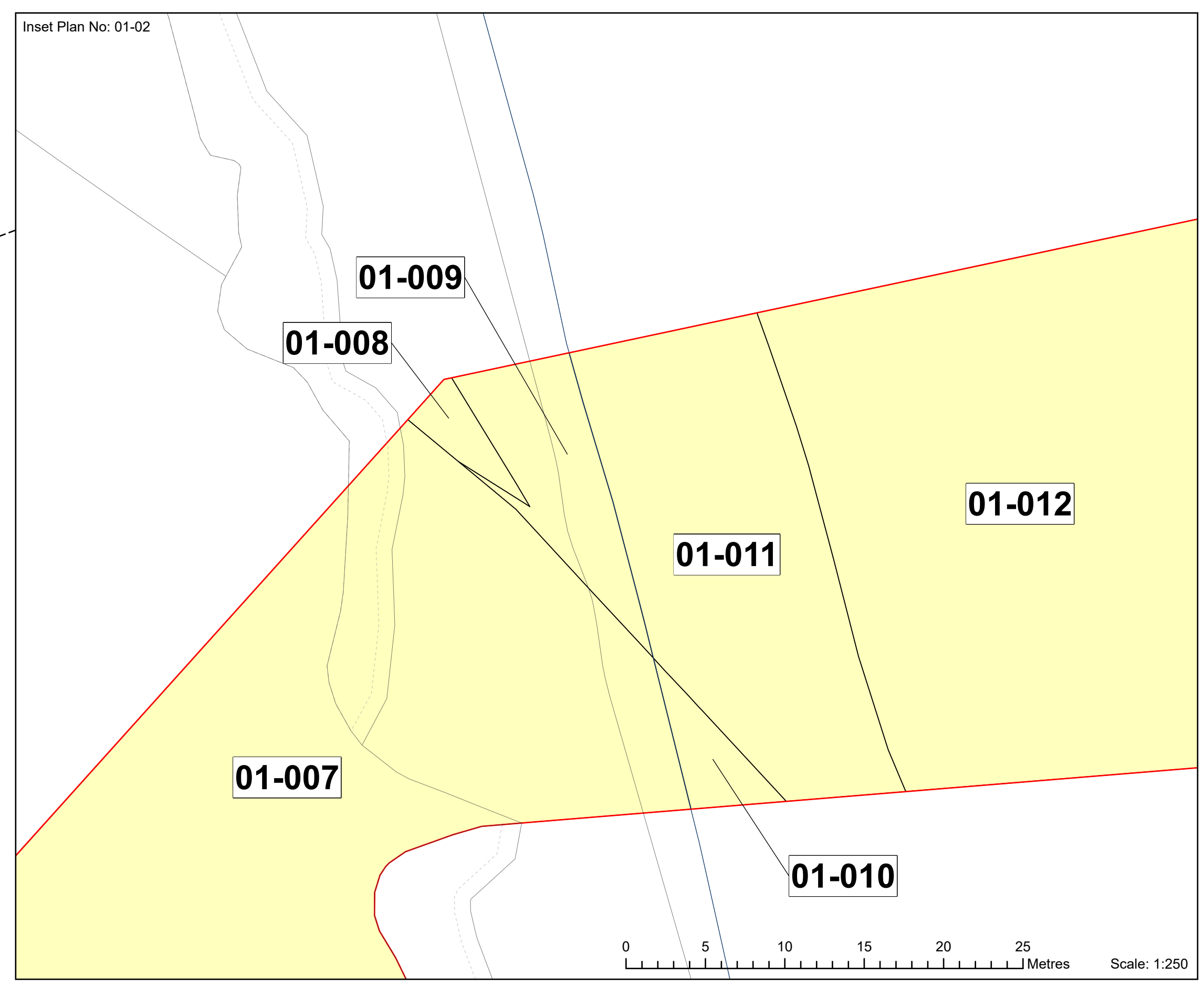
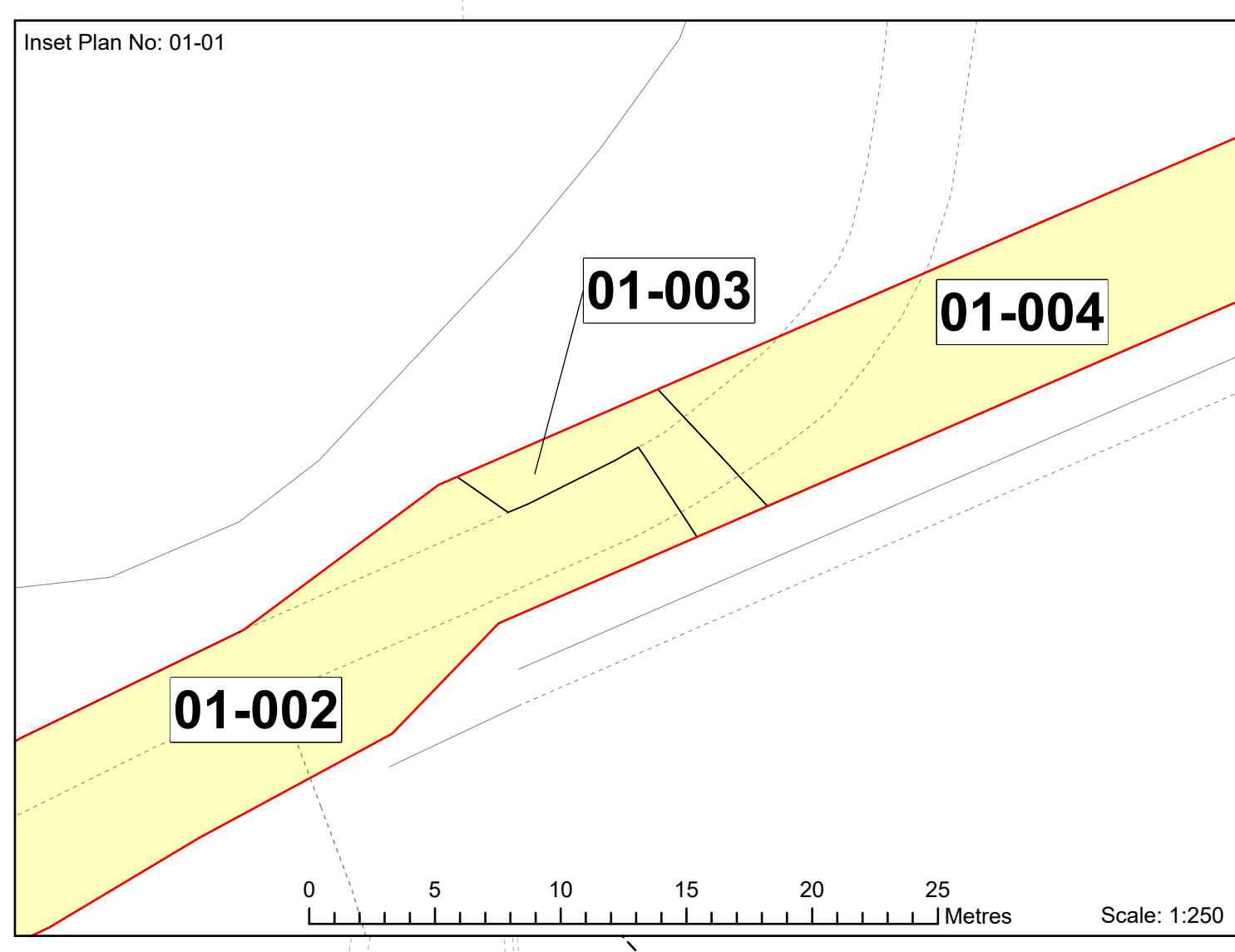
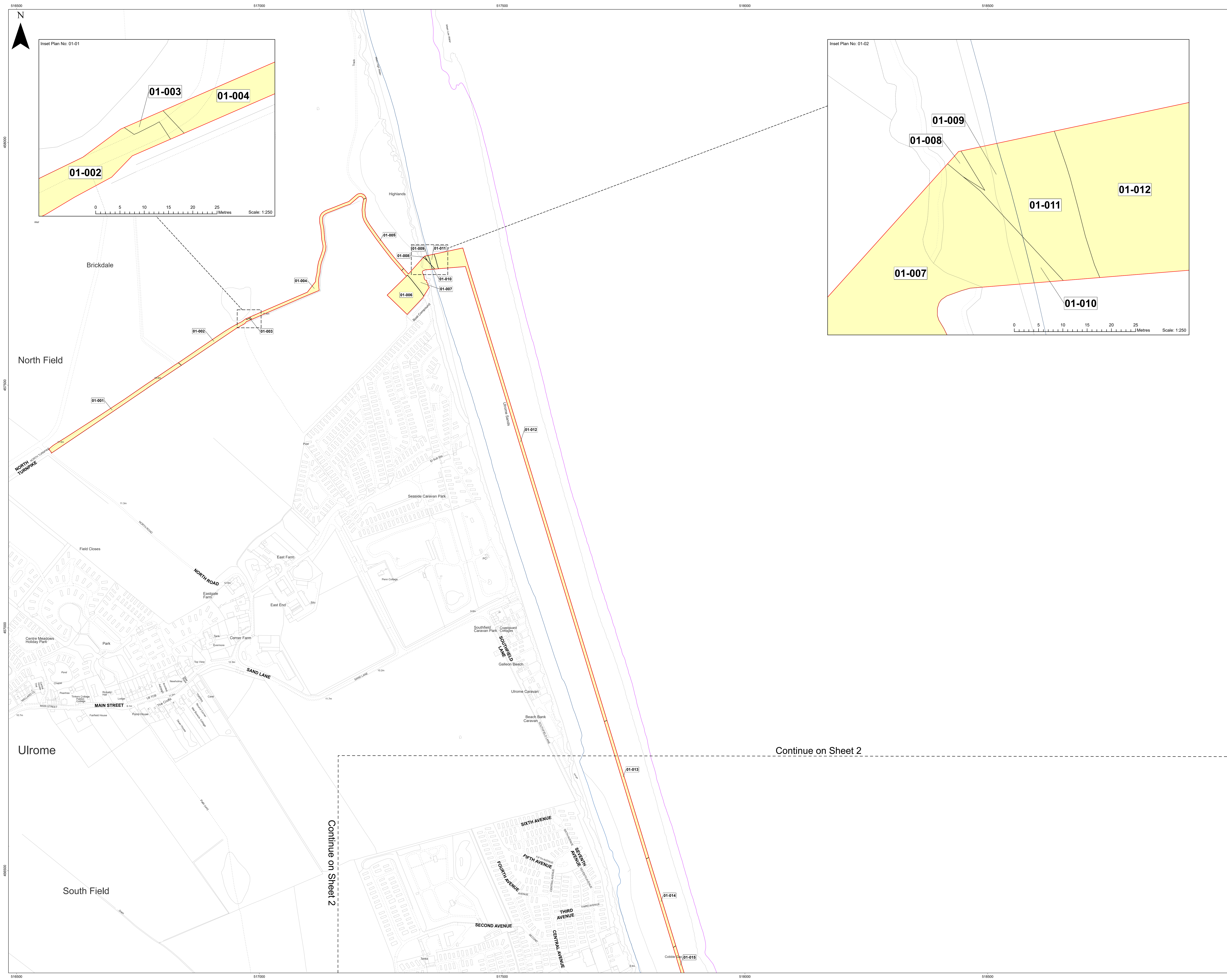
PROJECT TITLE  
**Dogger Bank South**

DRAWING TITLE  
**Land Plans - Onshore**

DRAWING NUMBER: **005028746-01** PAGE NUMBER: **Key Plan**

REV	DATE	REMARKS	DRAW	CHEK	APRD
01	June 2024	Final for DCO Application	PA	IM	GH
02	October 2024	Final for DCO Application	PA	IMPR	GH





- LEGEND**
- Order Limits
  - Temporary Possession
  - Sheet Boundary
  - Mean High Water Line
  - Mean Low Water Line

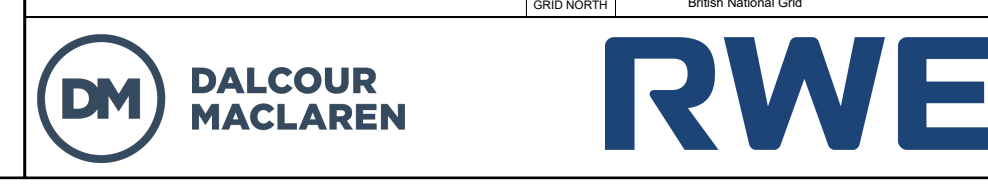
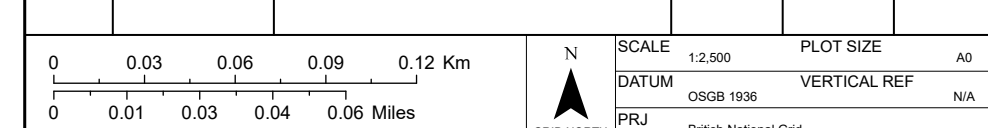
MAP NOTES / DATA SOURCES:  
 © Crown copyright [and database rights] (2024) license number 100042124

Not to be used for Navigation.

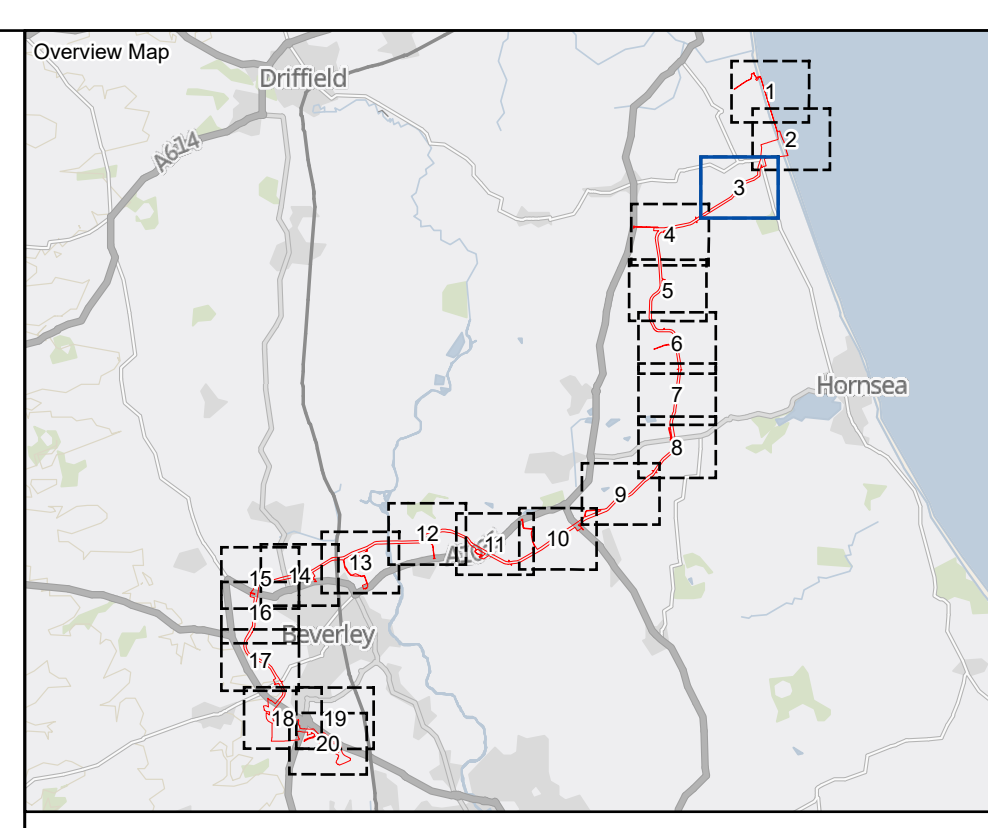
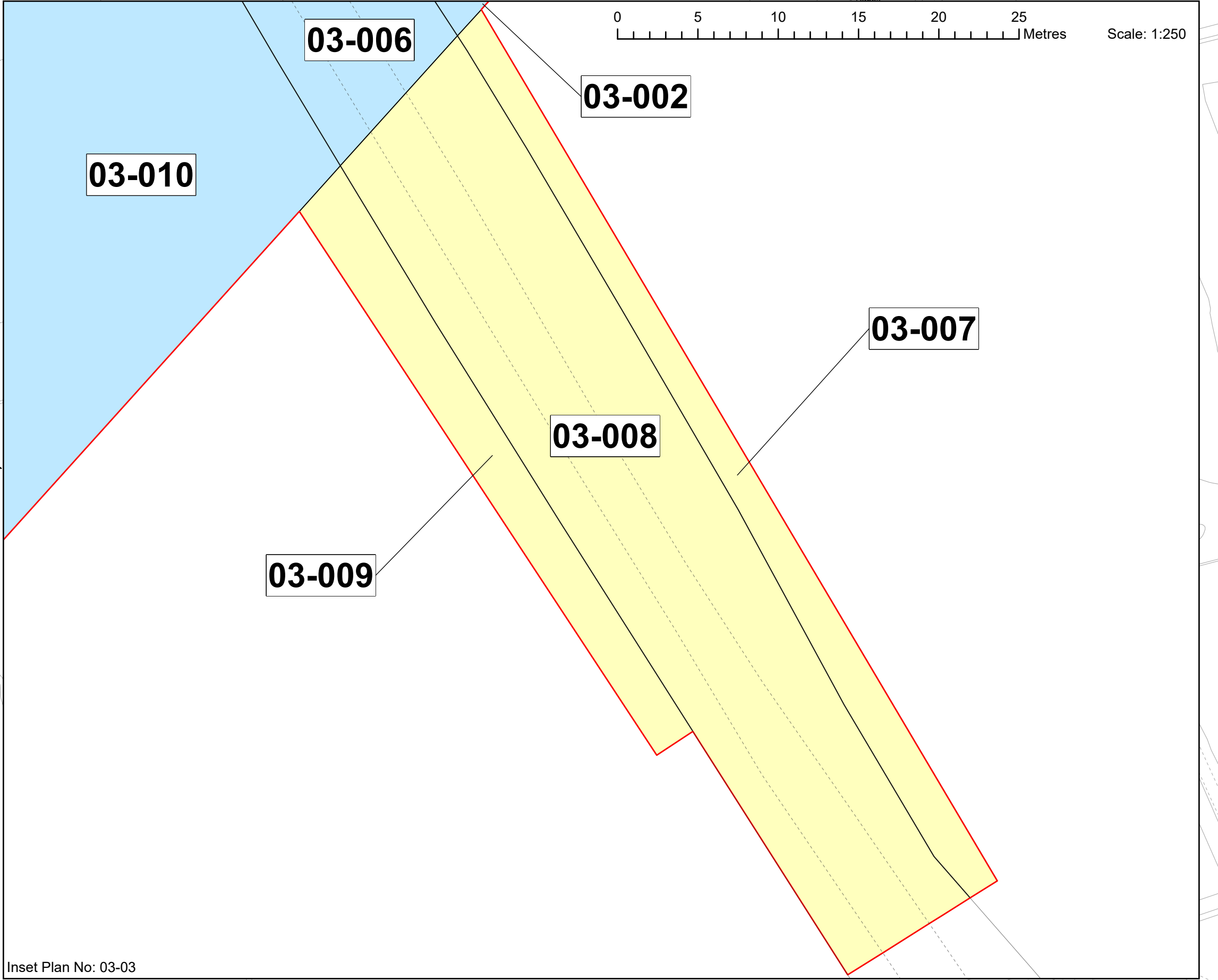
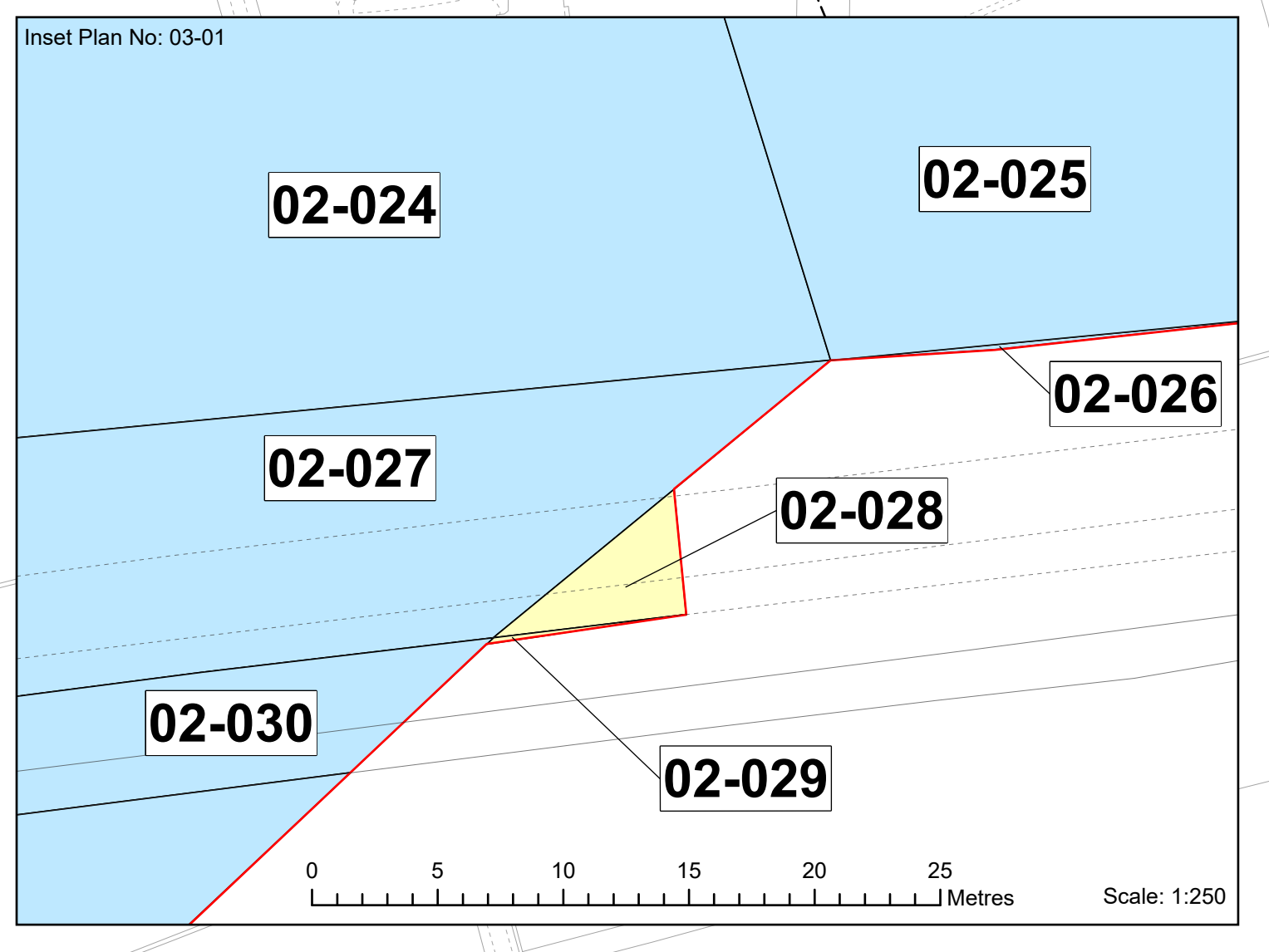
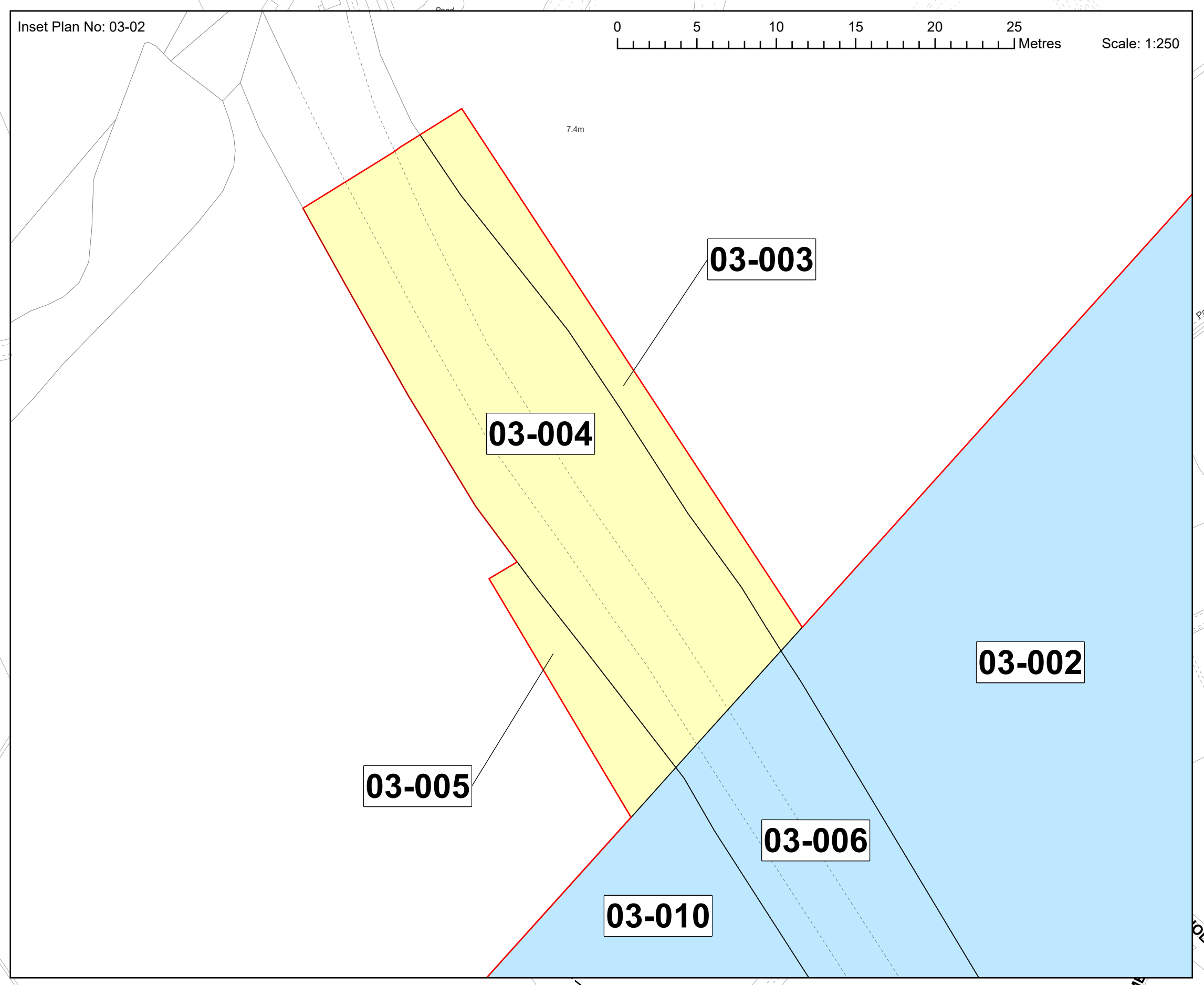
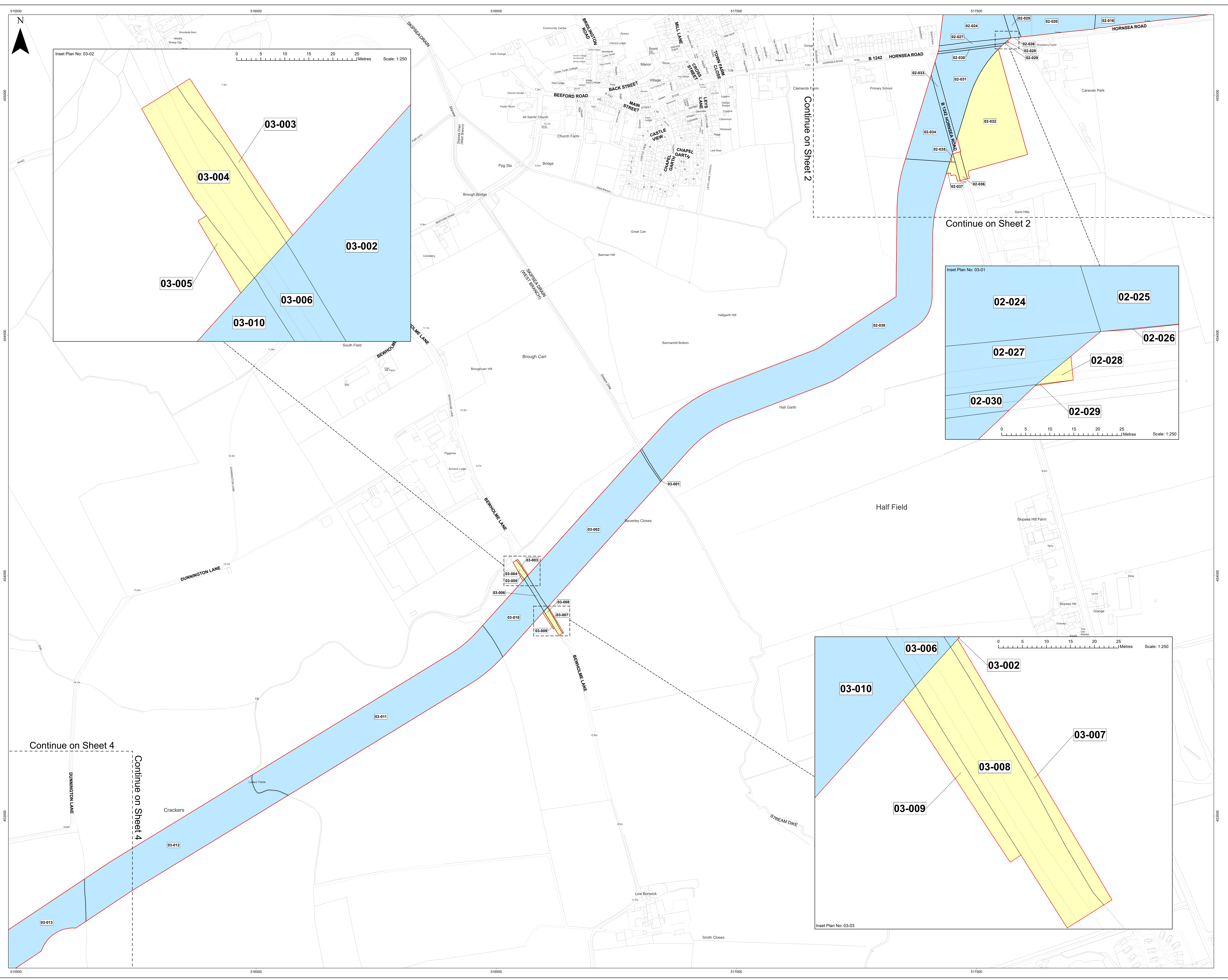
PROJECT TITLE **Dogger Bank South**  
 DRAWING TITLE **Land Plans - Onshore**

DRAWING NUMBER: **005028746-01** PAGE NUMBER: **1 of 20**

REV	DATE	REMARKS	DRAW	CHEK	APRD
01	June 2024	Final for DCO Application	PA	IM	GH
02	October 2024	Final for DCO Application	PA	IMPR	GH







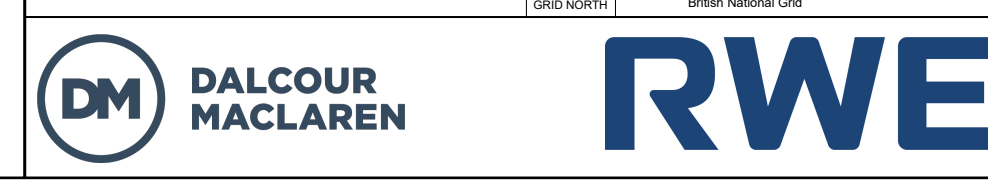
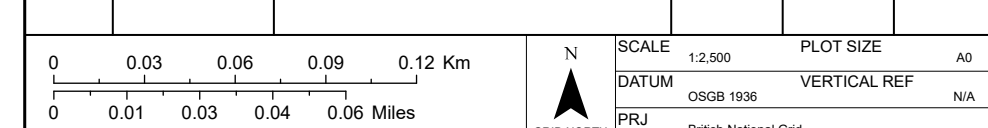
- LEGEND**
- Order Limits
  - Acquisition of Rights
  - Temporary Possession
  - Sheet Boundary

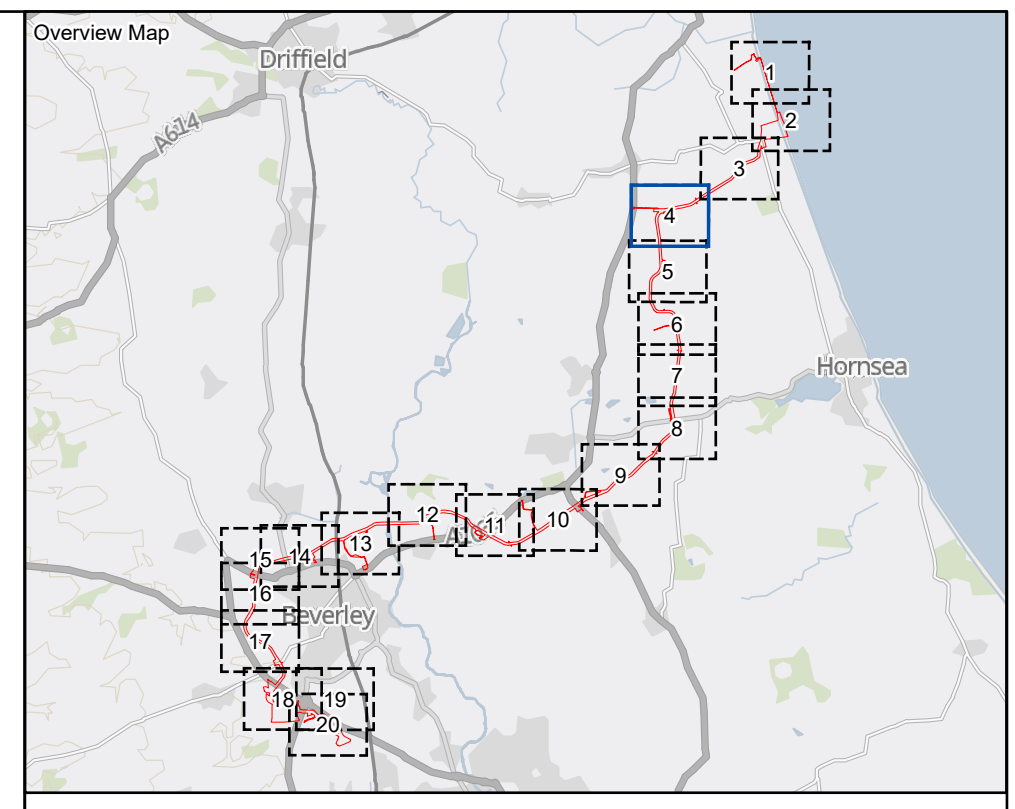
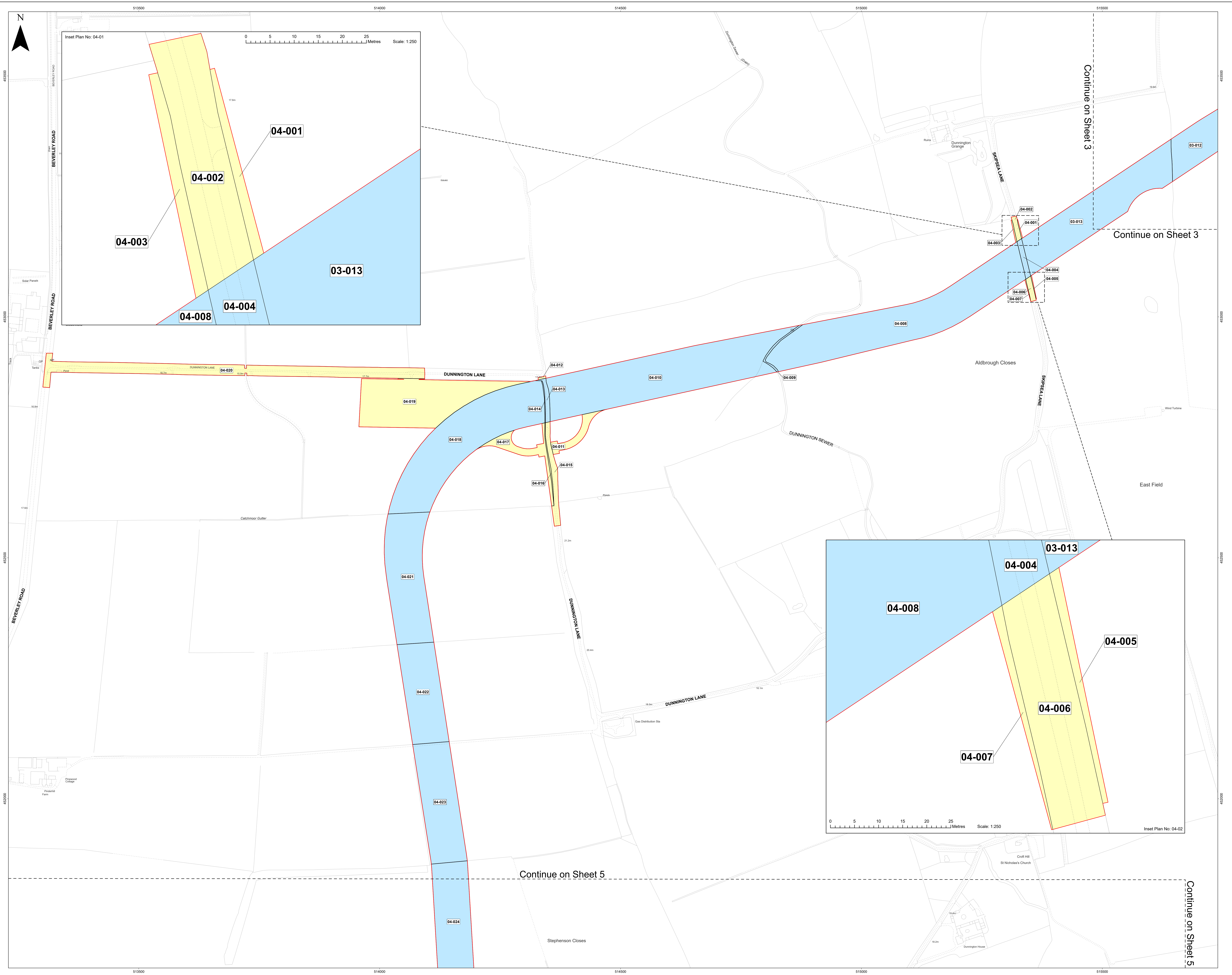
MAP NOTES / DATA SOURCES:  
 © Crown copyright [and database rights] (2024) license number 100042124

Not to be used for Navigation.

PROJECT TITLE **Dogger Bank South**  
 DRAWING TITLE **Land Plans - Onshore**

DRAWING NUMBER: <b>005028746-01</b>		PAGE NUMBER: <b>3 of 20</b>	
REV	DATE	REMARKS	APPROVED
01	June 2024	Final for DCO Application	PA IM GH
02	October 2024	Final for DCO Application	PA IMPR GH







- LEGEND**
- Order Limits
  - Acquisition of Rights
  - Temporary Possession
  - Sheet Boundary

MAP NOTES / DATA SOURCES:  
 © Crown copyright [and database rights] (2024) license number 100042124

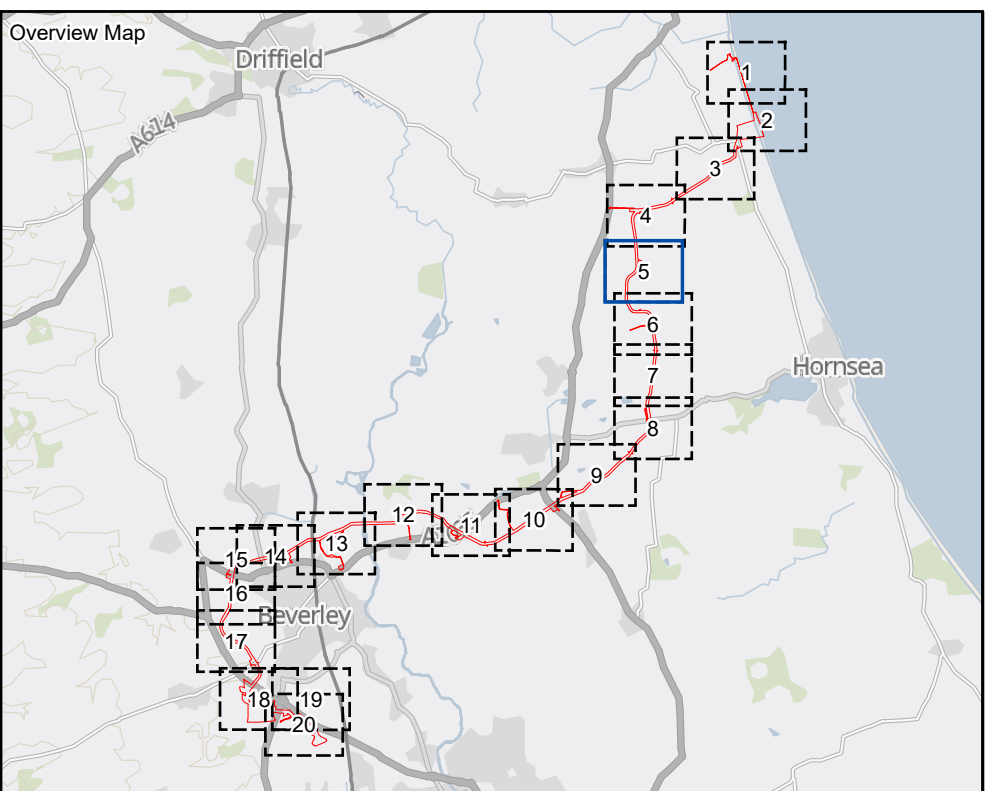
Not to be used for Navigation.

PROJECT TITLE **Dogger Bank South**  
 DRAWING TITLE **Land Plans - Onshore**

REV	DATE	REMARKS	DRAW	CHEK	APRD
01	June 2024	Final for DCO Application	PA	IM	GH
02	October 2024	Final for DCO Application	PA	IMPR	GH







- LEGEND**
- Order Limits
  - Acquisition of Rights
  - Temporary Possession
  - Sheet Boundary

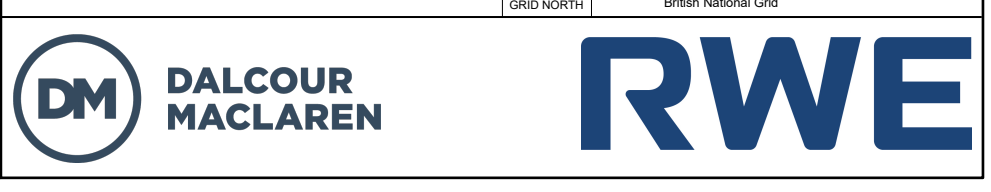
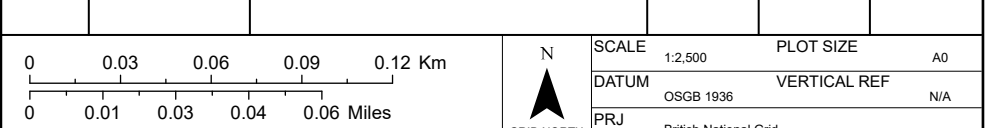
MAP NOTES / DATA SOURCES:  
 © Crown copyright [and database rights] (2024) license number 100042124

Not to be used for Navigation.  
**PROJECT TITLE**  
**Dogger Bank South**

**DRAWING TITLE**  
**Land Plans - Onshore**

**DRAWING NUMBER:** 005028746-01 **PAGE NUMBER:** 6 of 20  
 Application Reference: 2 / APP Regulations: SC(16)

REV	DATE	REMARKS	DRAW	CHEK	APRD
01	June 2024	Final for DCO Application	PA	IM	GH
02	October 2024	Final for DCO Application	PA	IMPR	GH

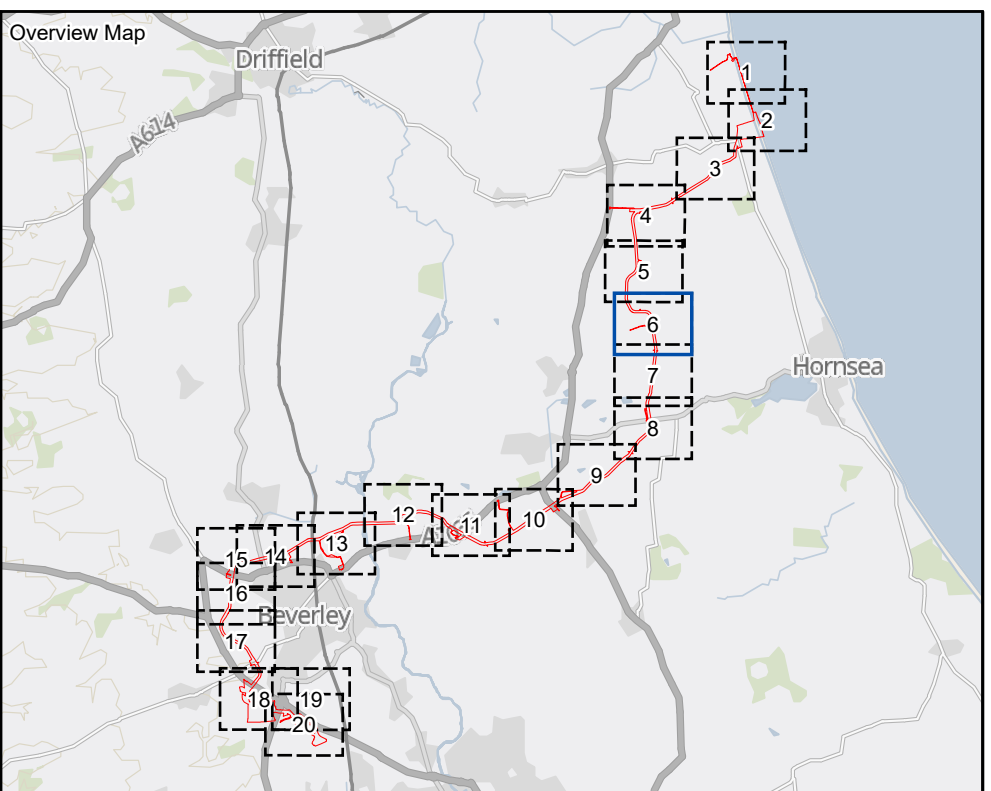
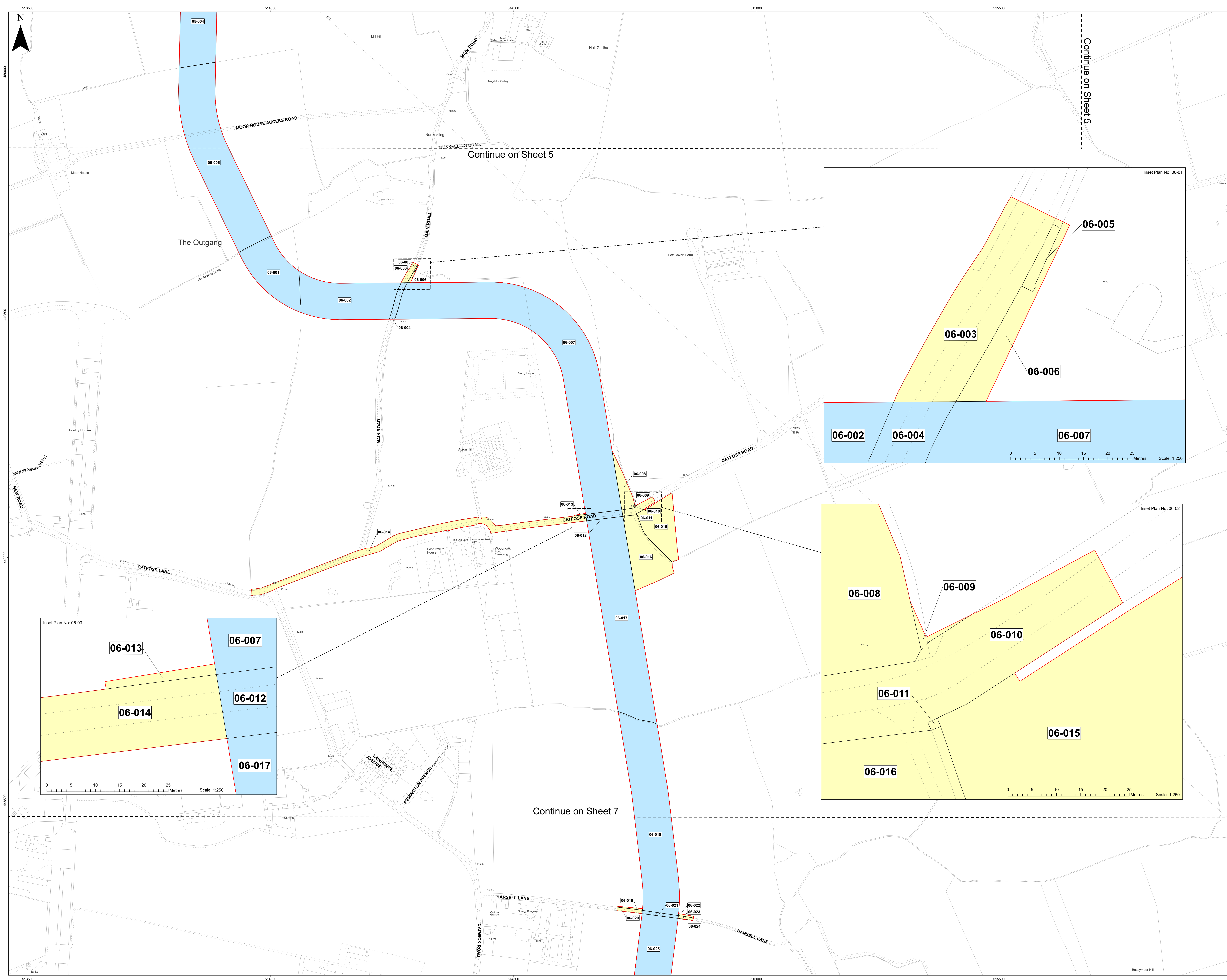


Continue on Sheet 4

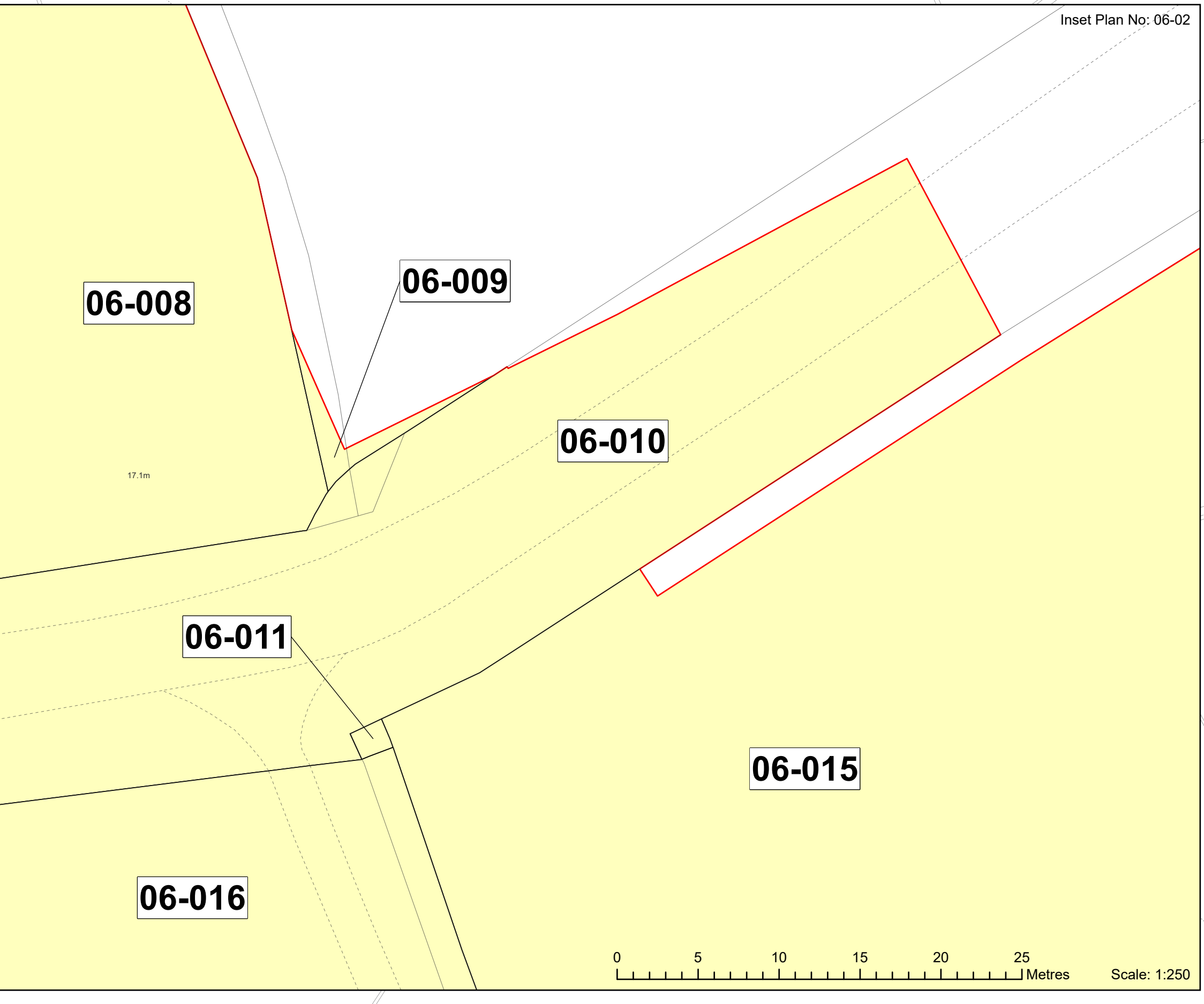
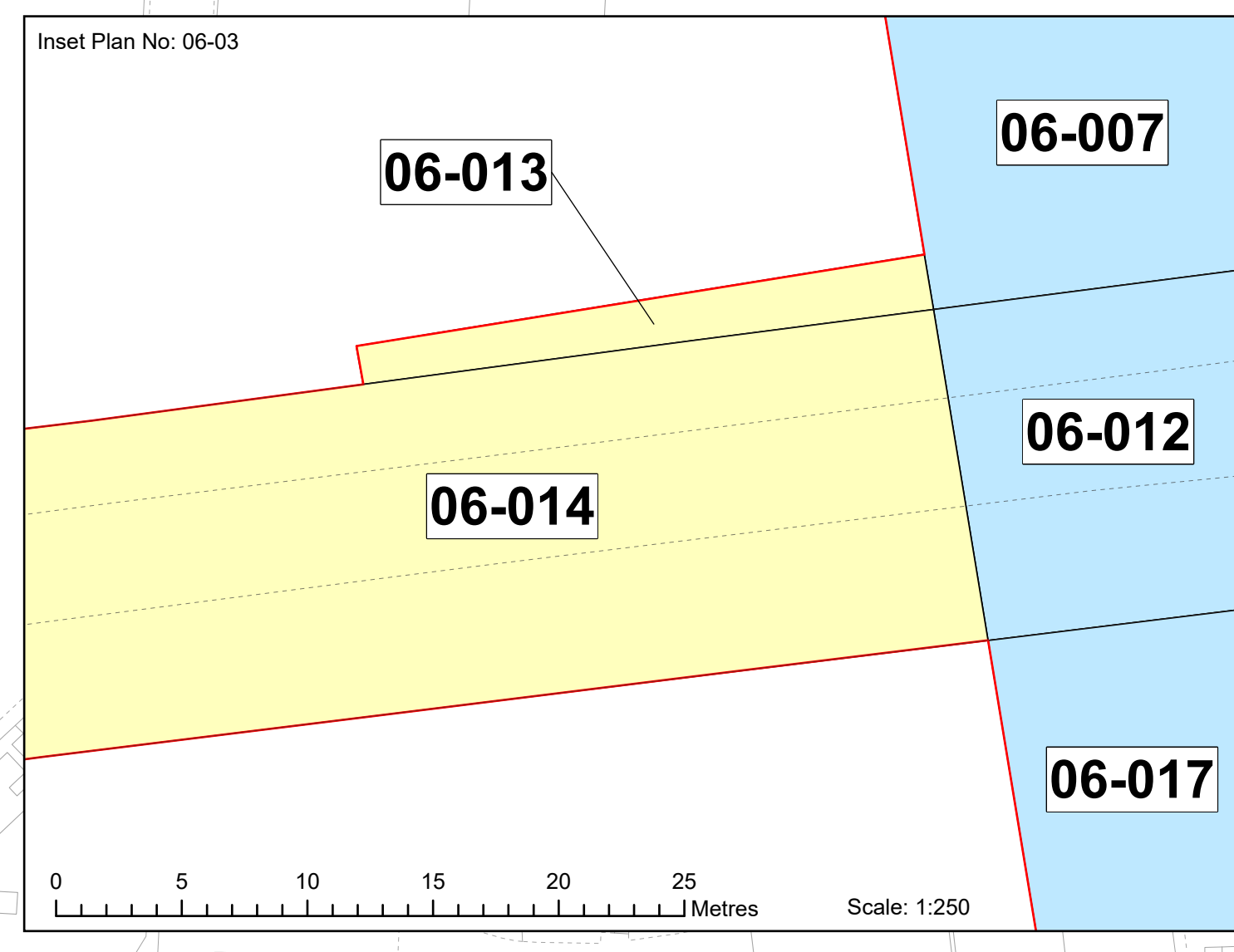
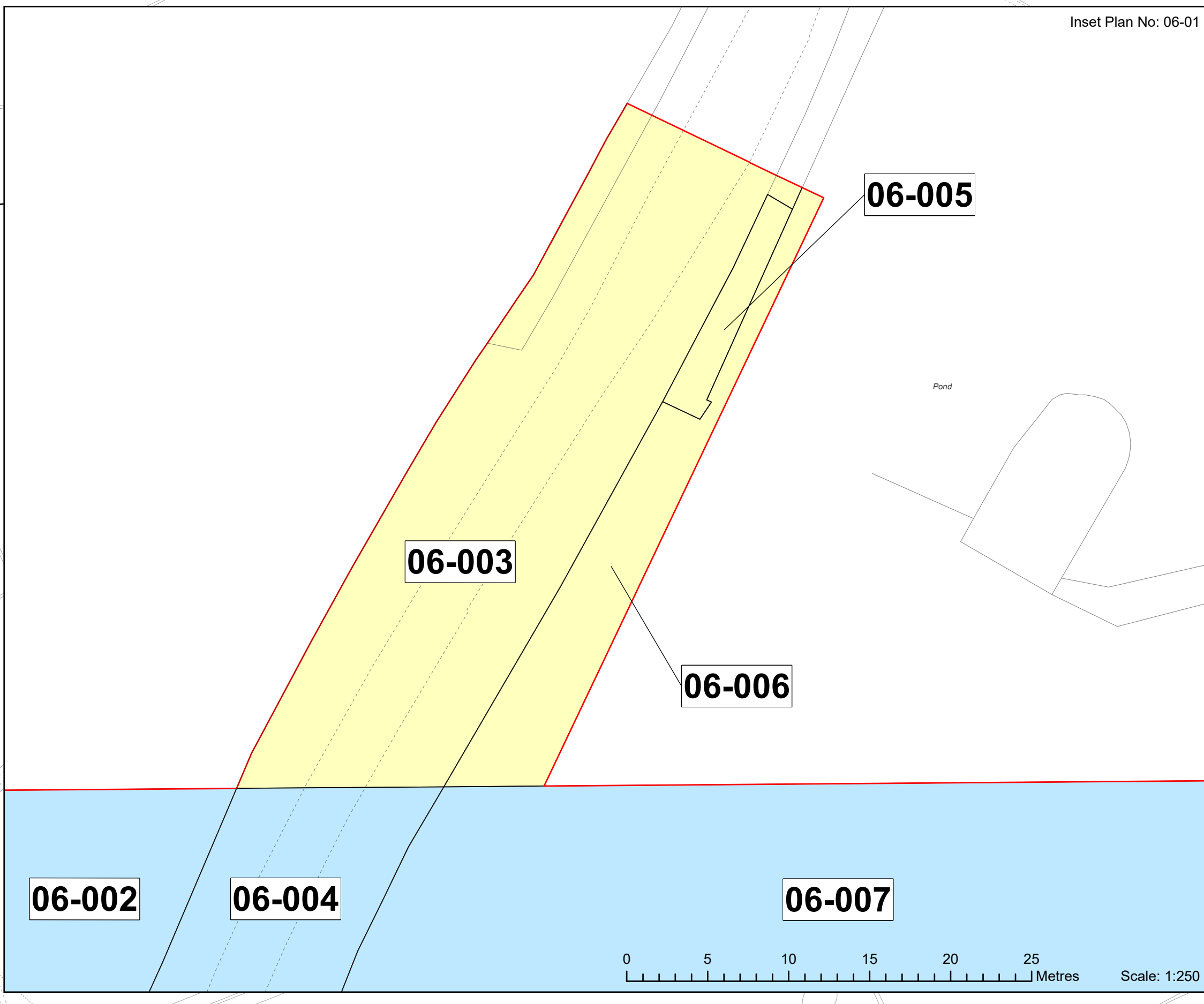
Continue on Sheet 4

Continue on Sheet 6

Continue on Sheet 6



- LEGEND**
- Order Limits
  - Acquisition of Rights
  - Temporary Possession
  - Sheet Boundary



MAP NOTES / DATA SOURCES:  
© Crown copyright [and database rights] (2024) license number 100042124

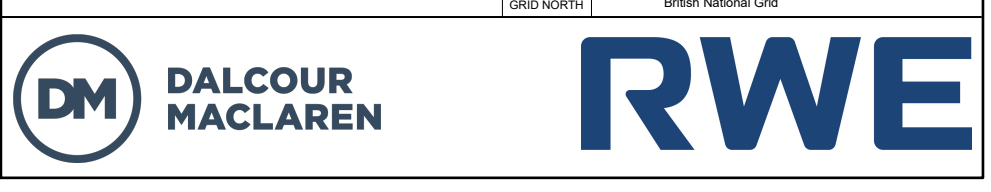
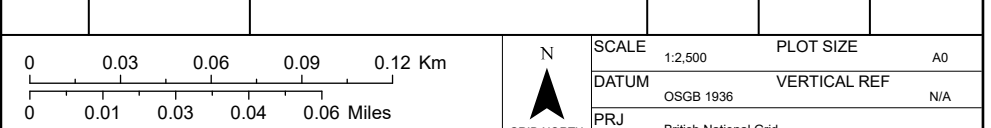
Not to be used for Navigation.

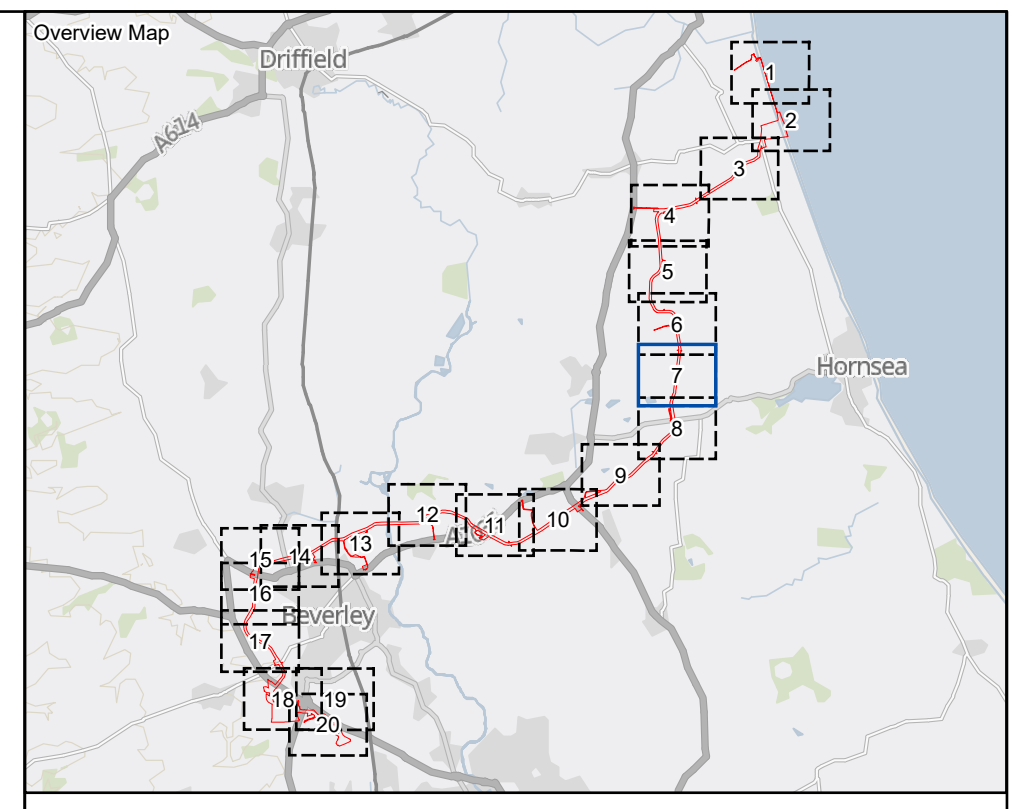
PROJECT TITLE **Dogger Bank South**

DRAWING TITLE **Land Plans - Onshore**

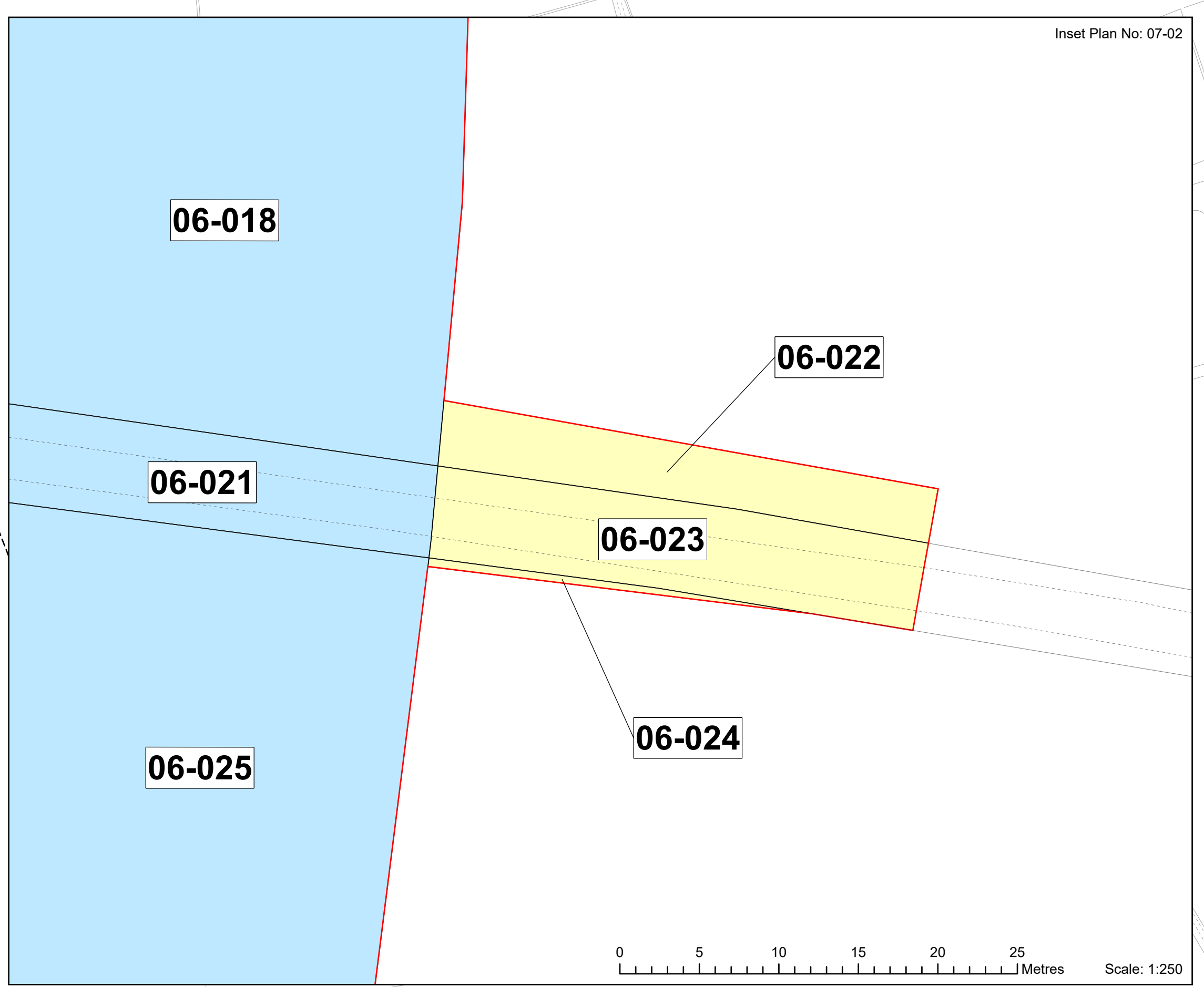
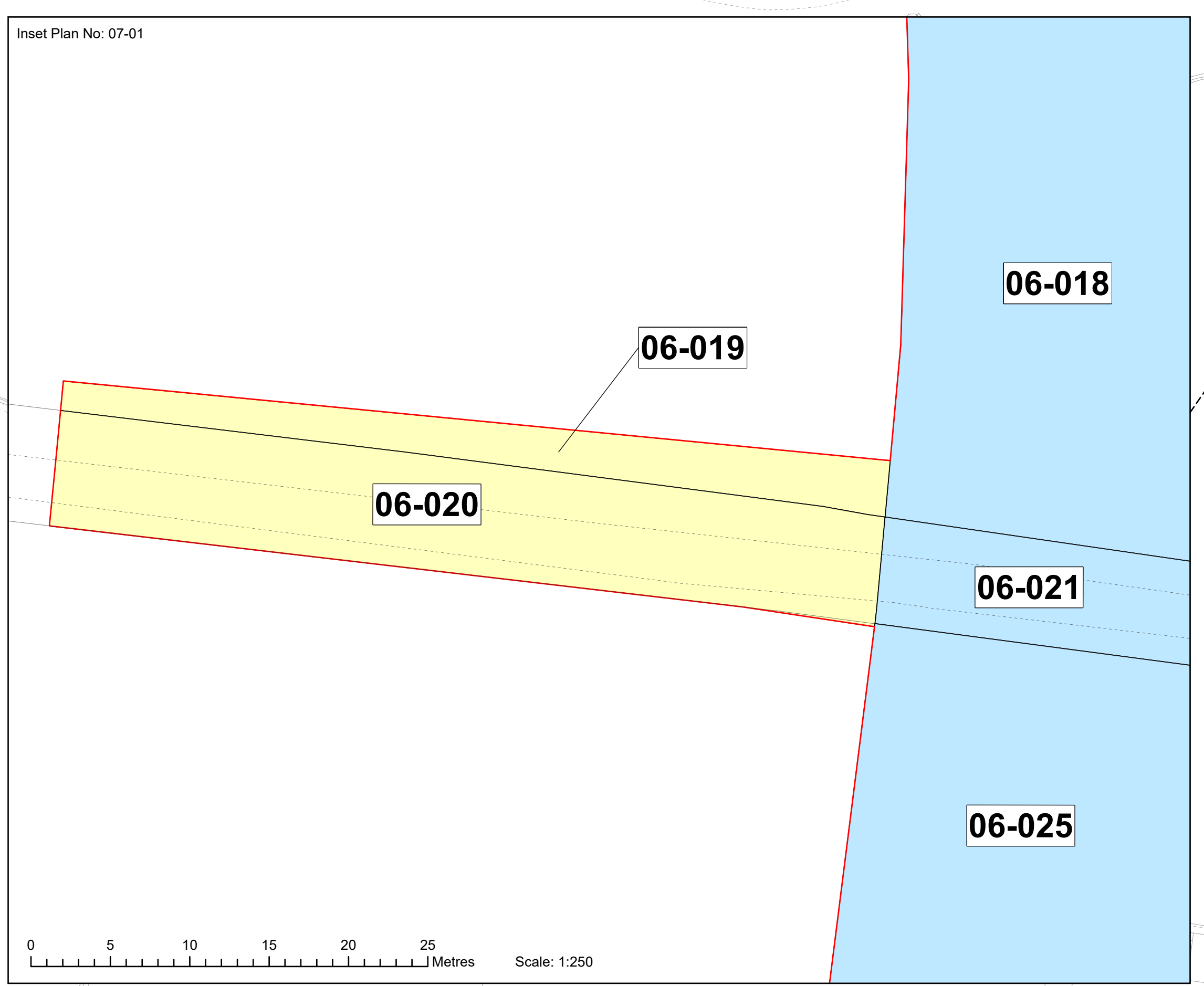
DRAWING NUMBER: **005028746-01** PAGE NUMBER: **6 of 20**

REV	DATE	REMARKS	DRAW	CHEK	APRD
01	June 2024	Final for DCO Application	PA	IM	GH
02	October 2024	Final for DCO Application	PA	IMPR	GH





- LEGEND**
- Order Limits
  - Acquisition of Rights
  - Temporary Possession
  - Sheet Boundary



MAP NOTES / DATA SOURCES:  
© Crown copyright [and database rights] (2024) license number 100042124


Not to be used for Navigation.

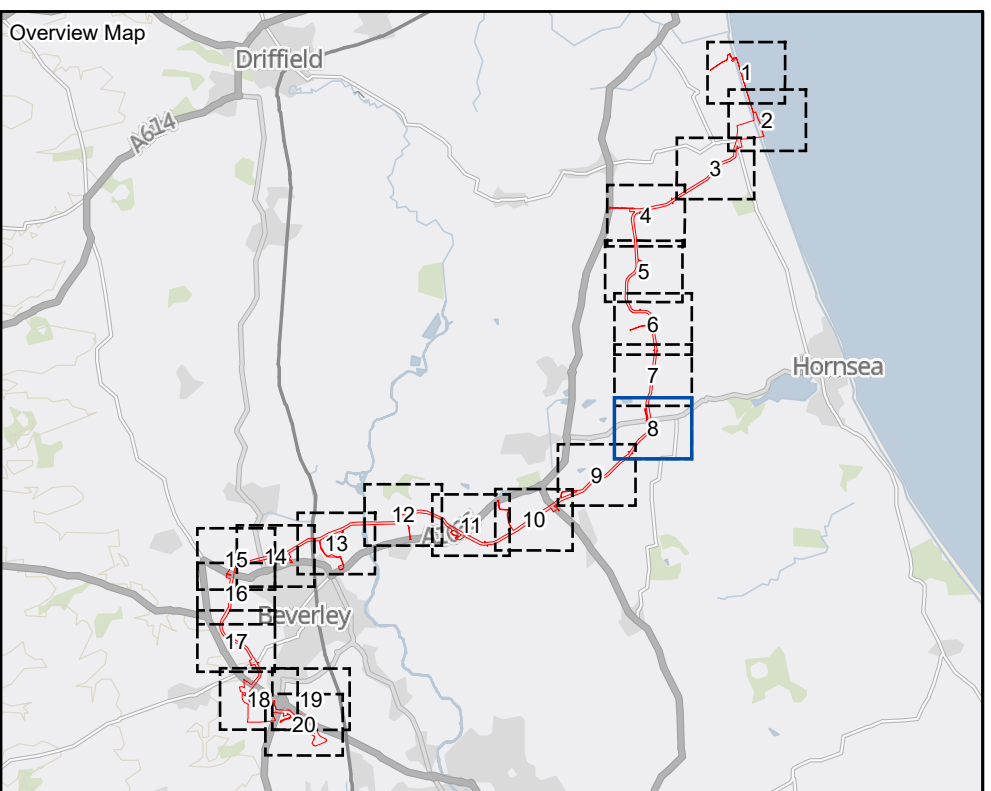
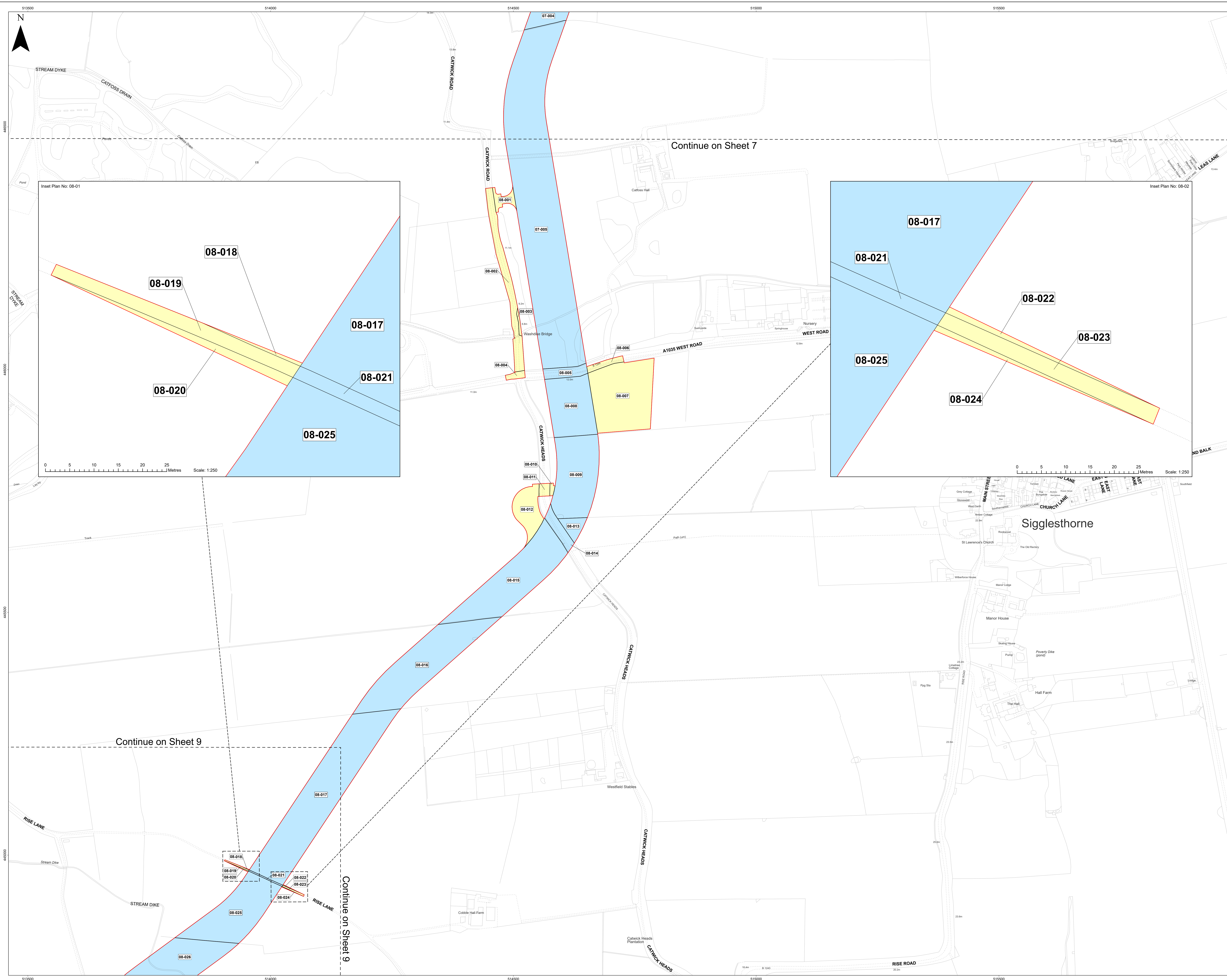
PROJECT TITLE **Dogger Bank South**

DRAWING TITLE **Land Plans - Onshore**

DRAWING NUMBER: **005028746-01** PAGE NUMBER: **7 of 20**

REV	DATE	REMARKS	DRAW	CHEK	APRD
01	June 2024	Final for DCO Application	PA	IM	GH
02	October 2024	Final for DCO Application	PA	IMPR	GH





- LEGEND**
- Order Limits
  - Acquisition of Rights
  - Temporary Possession
  - Sheet Boundary

MAP NOTES / DATA SOURCES:  
 © Crown copyright [and database rights] (2024) license number 100042124

Not to be used for Navigation.

PROJECT TITLE

**Dogger Bank South**

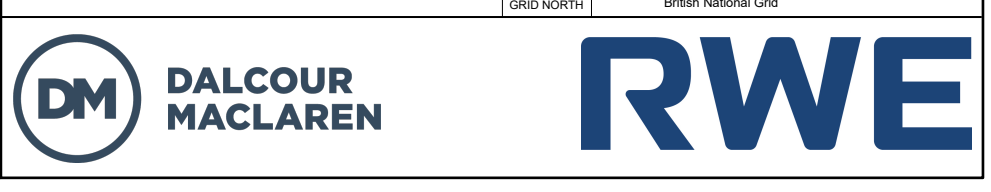
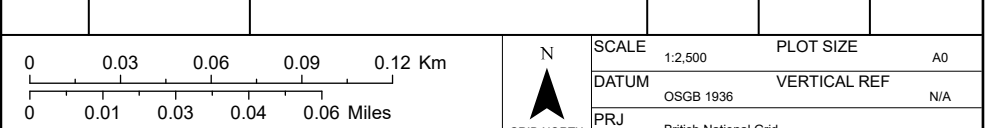
DRAWING TITLE

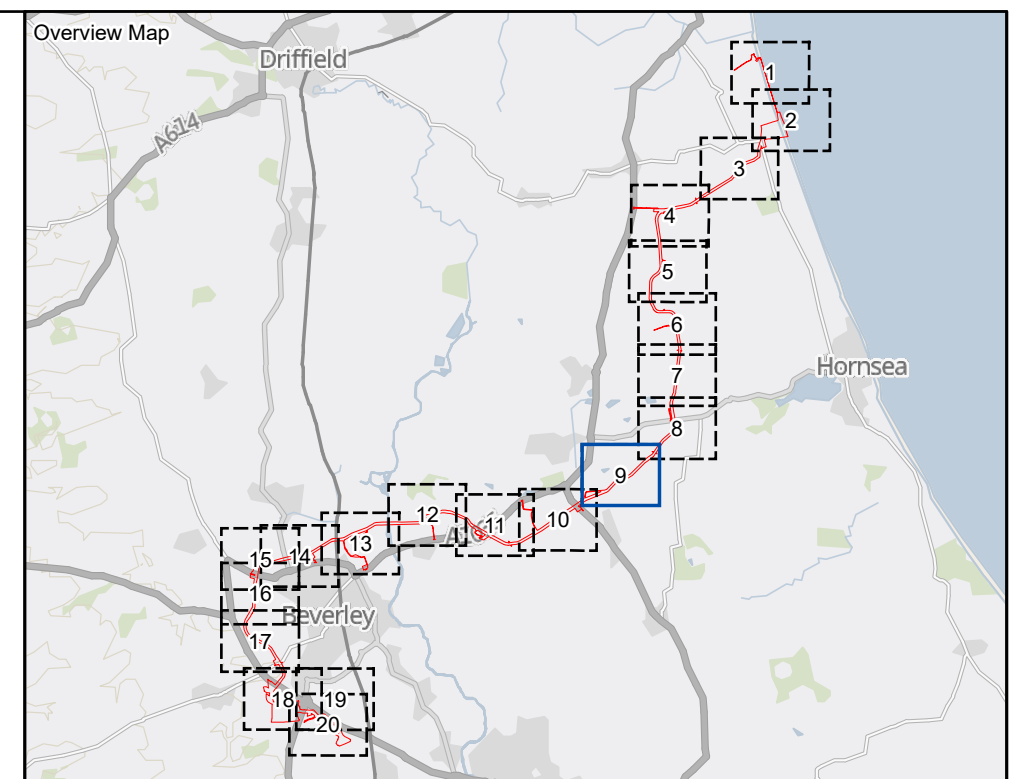
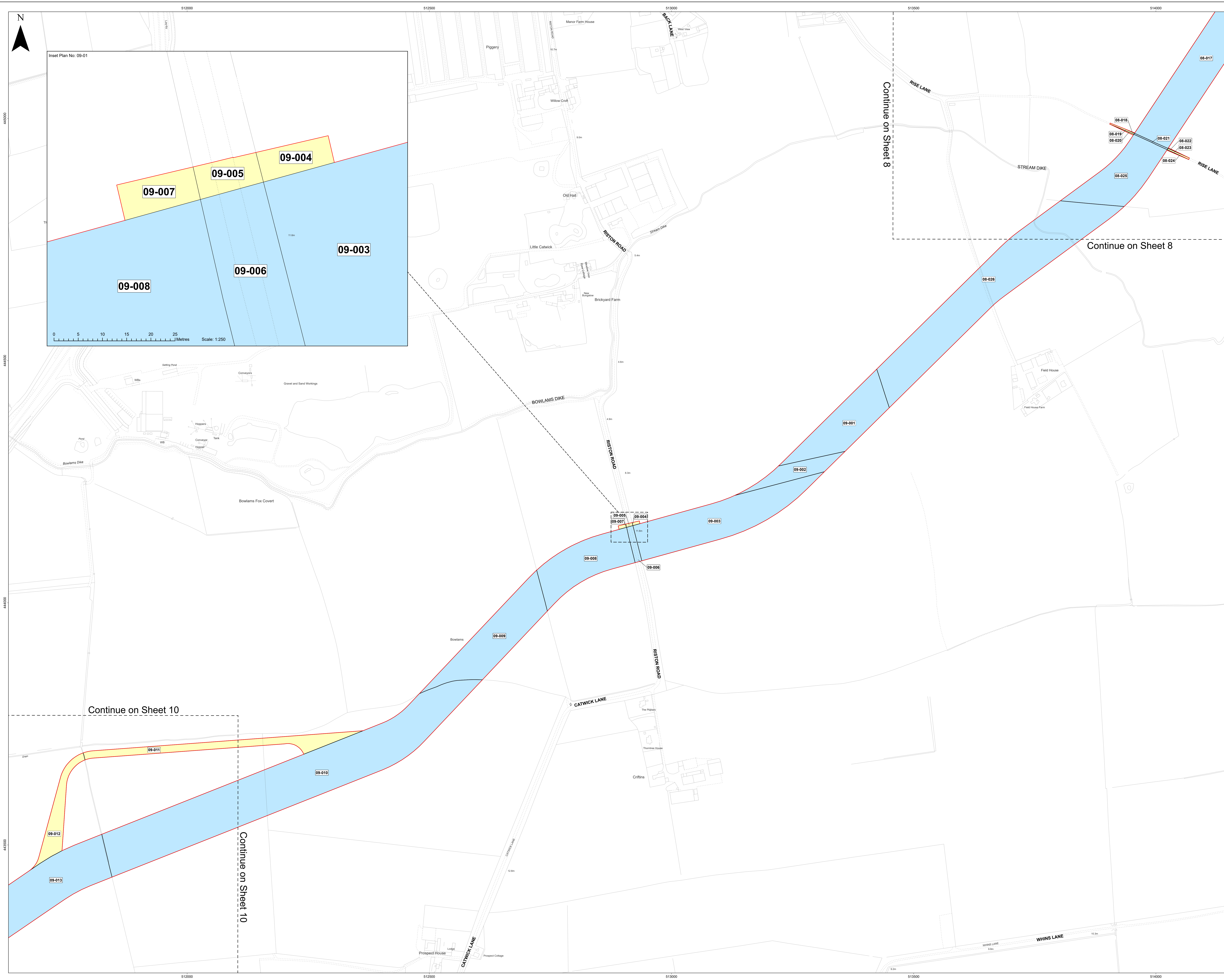
**Land Plans - Onshore**

DRAWING NUMBER: **005028746-01** PAGE NUMBER: **8 of 20**

Application Reference: 27 / APPF Regulations: SC(16)

REV	DATE	REMARKS	DRAW	CHEK	APRD
01	June 2024	Final for DCO Application	PA	IM	GH
02	October 2024	Final for DCO Application	PA	IMPR	GH





- LEGEND**
- Order Limits
  - Acquisition of Rights
  - Temporary Possession
  - Sheet Boundary

MAP NOTES / DATA SOURCES:  
 © Crown copyright [and database rights] (2024) license number 100042124


Not to be used for Navigation.

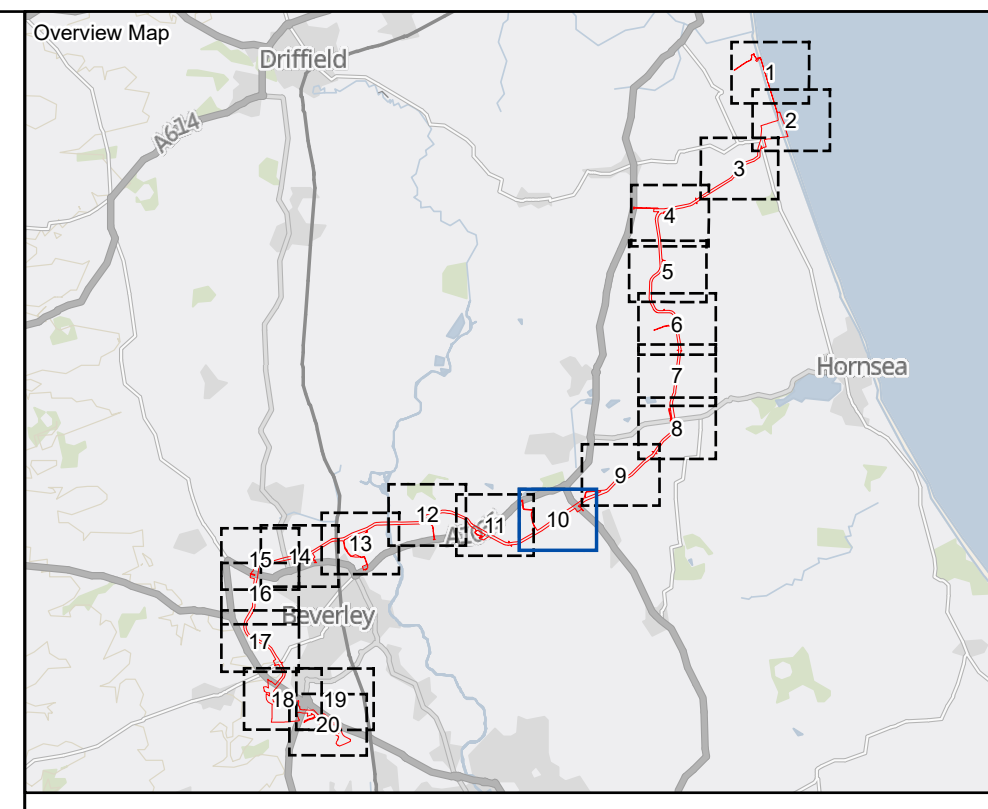
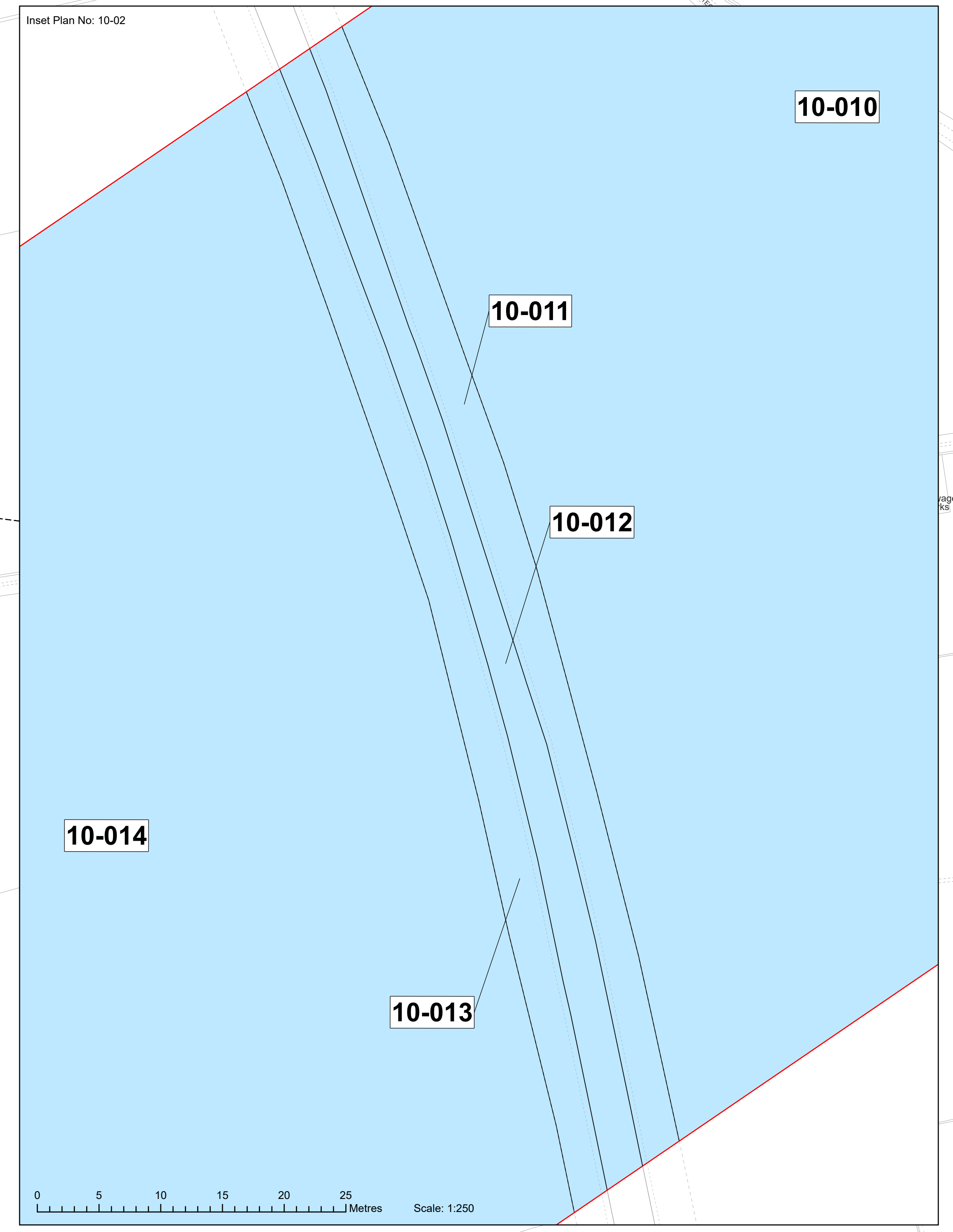
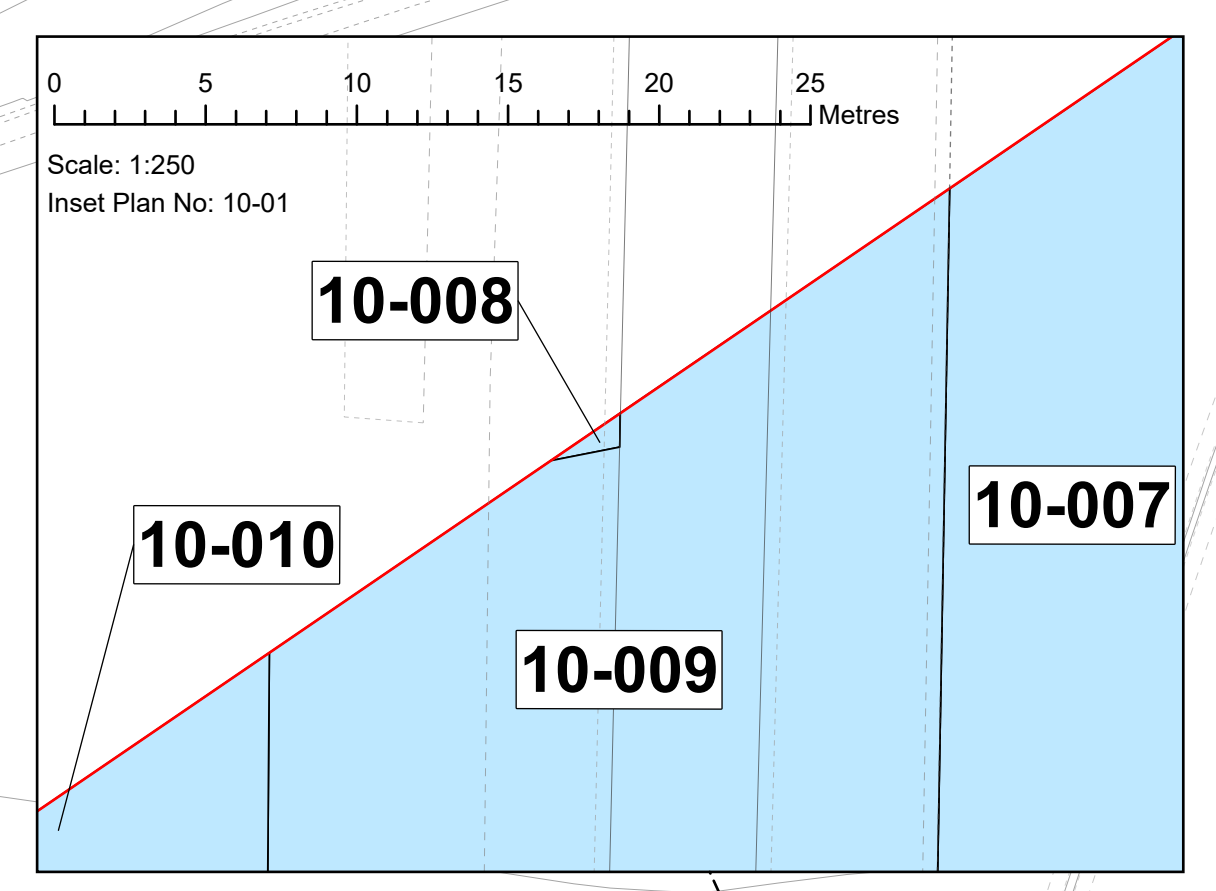
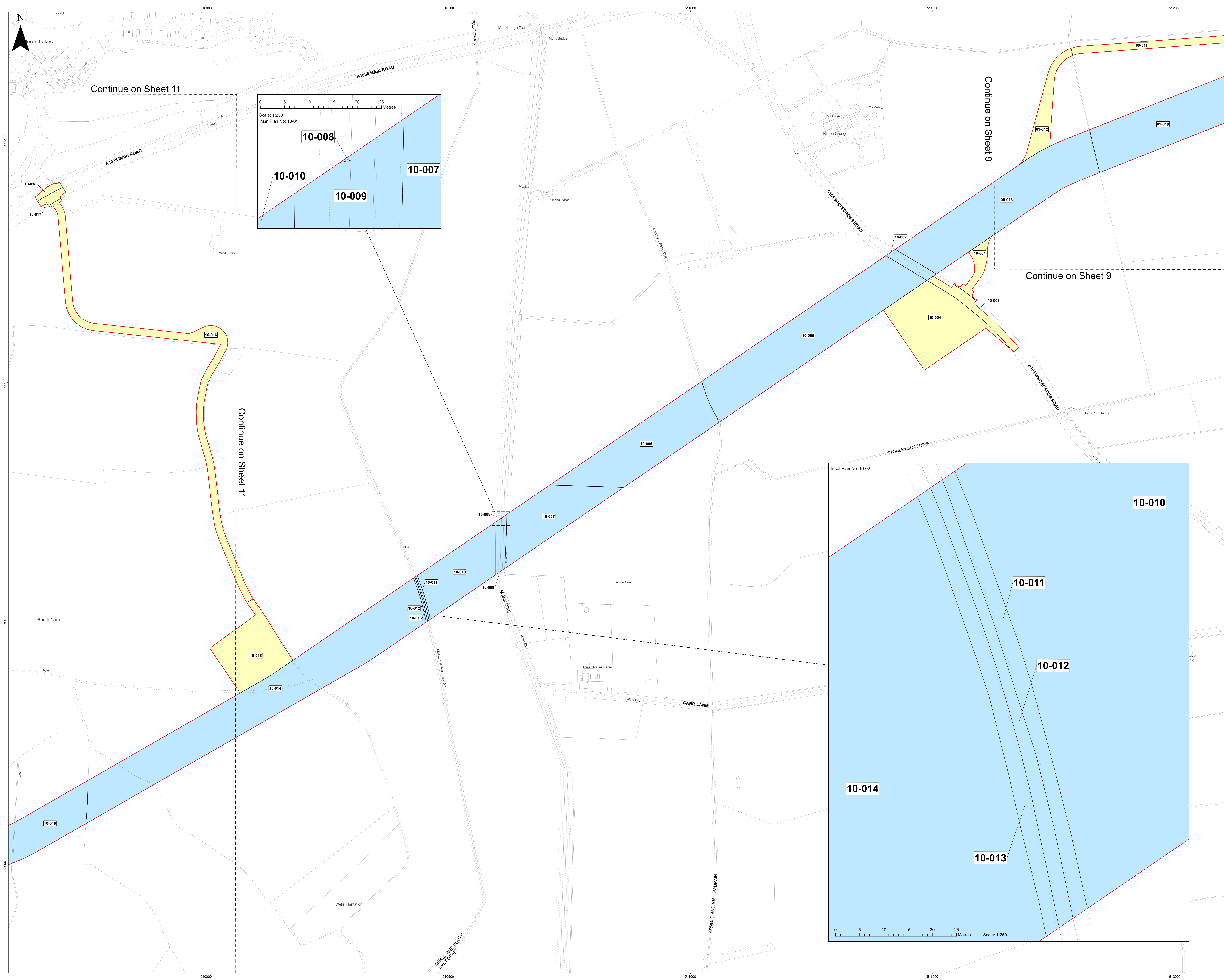
PROJECT TITLE  
**Dogger Bank South**

DRAWING TITLE  
**Land Plans - Onshore**

DRAWING NUMBER: **005028746-01** PAGE NUMBER: **9 of 20**

REV	DATE	REMARKS	DRAW	CHEK	APRD
01	June 2024	Final for DCO Application	PA	IM	GH
02	October 2024	Final for DCO Application	PA	IMPR	GH





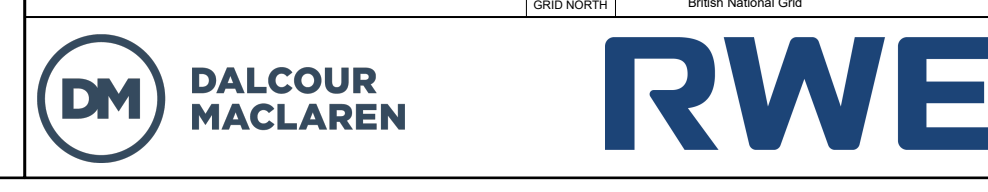
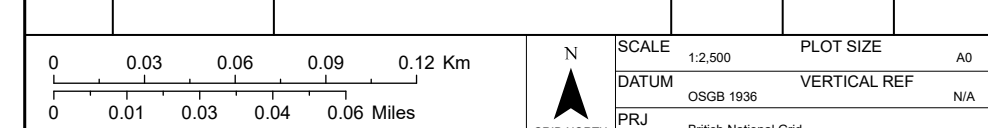
- LEGEND**
- Order Limits
  - Acquisition of Rights
  - Temporary Possession
  - Sheet Boundary

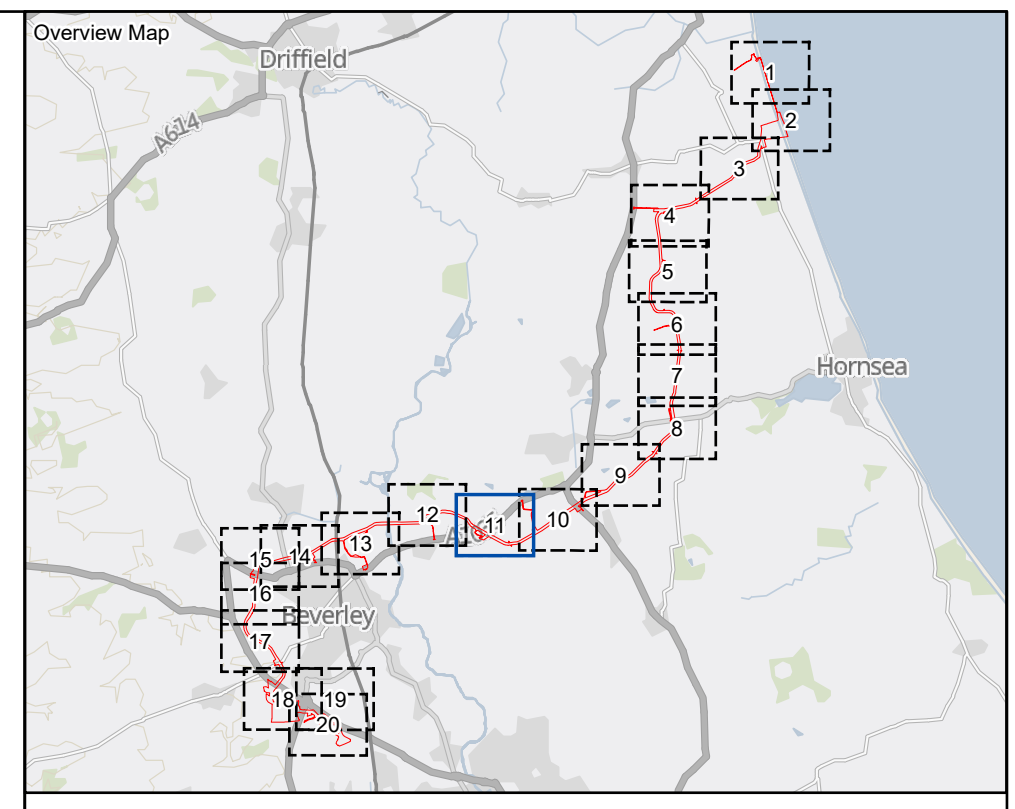
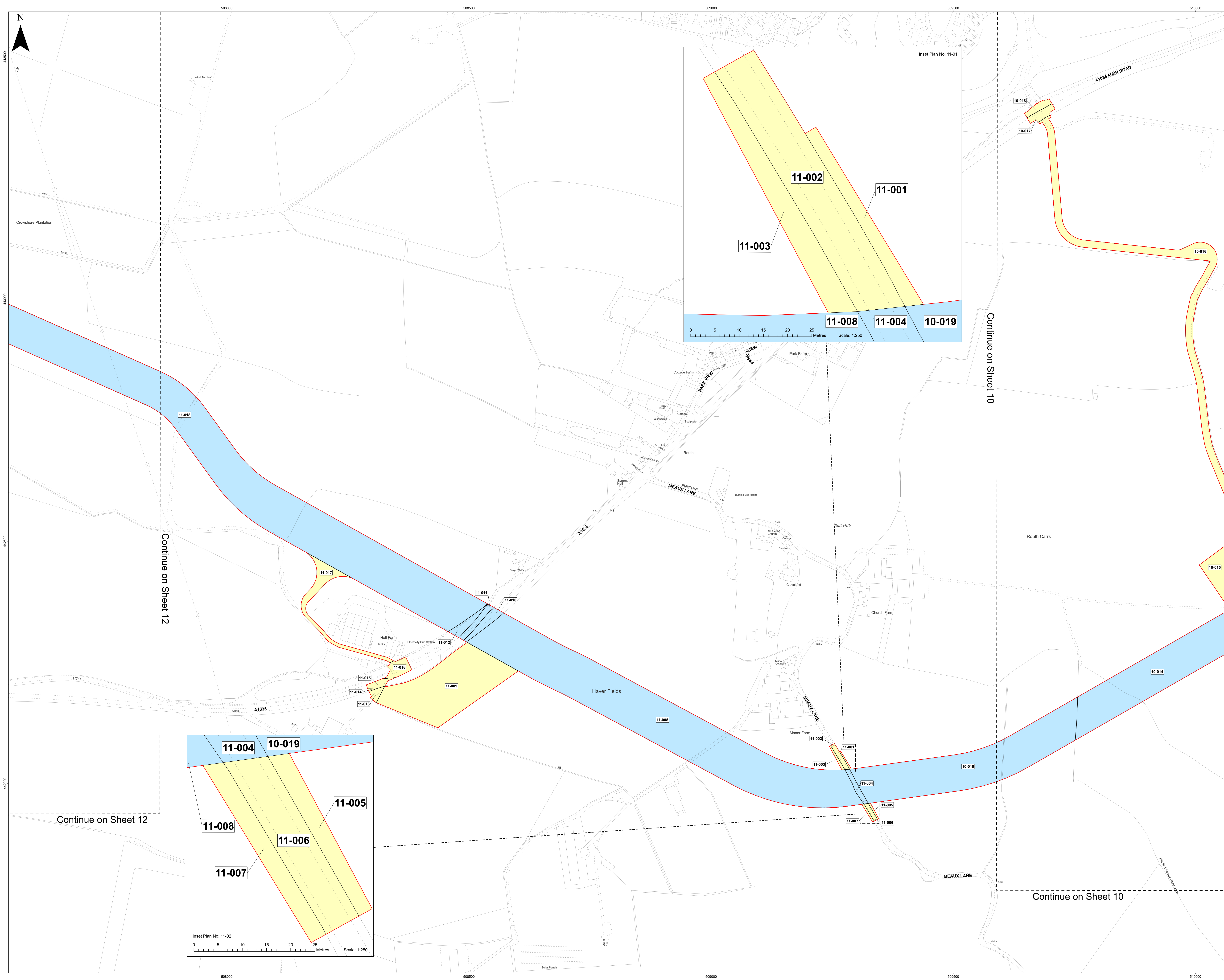
MAP NOTES / DATA SOURCES:  
 © Crown copyright [and database rights] (2024) license number 100042124

Not to be used for Navigation.

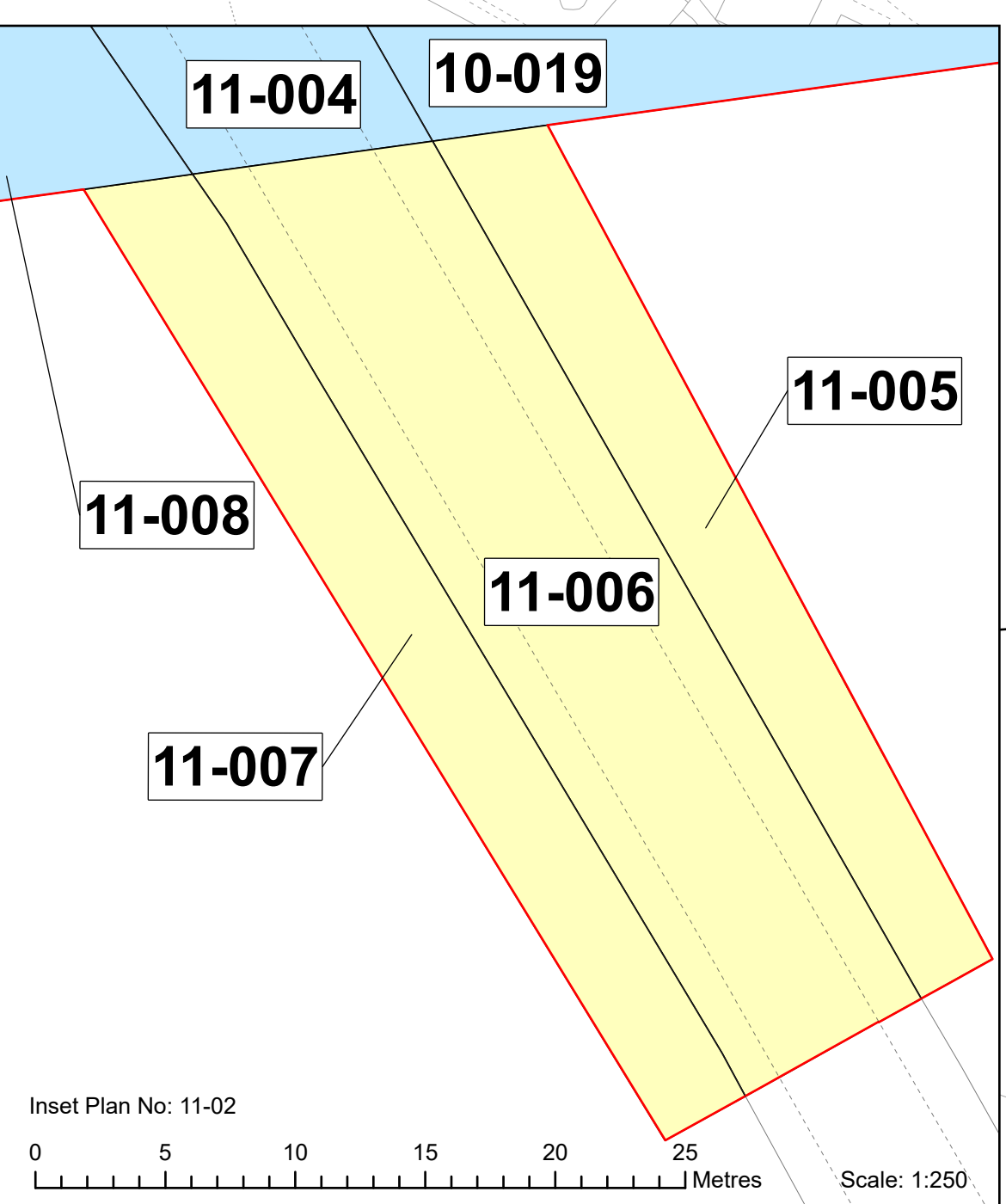
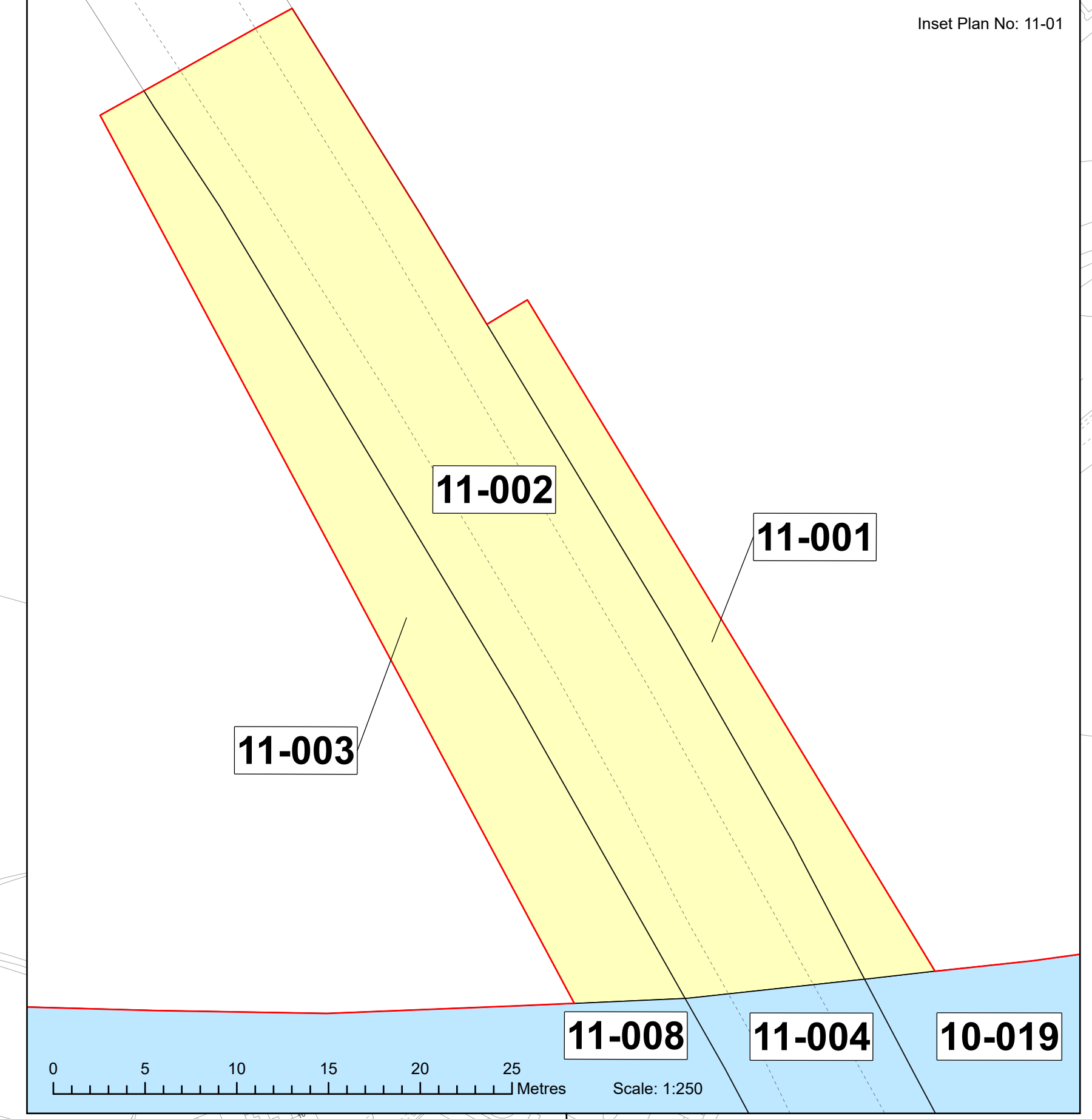
PROJECT TITLE **Dogger Bank South**  
 DRAWING TITLE **Land Plans - Onshore**

DRAWING NUMBER: <b>005028746-01</b>		PAGE NUMBER: <b>10 of 20</b>			
Application Reference: 2.7 / APPP Regulations: SC(10)					
REV	DATE	REMARKS	DRAW	CHEK	APRD
01	June 2024	Final for DCO Application	PA	IM	GH
02	October 2024	Final for DCO Application	PA	IMPR	GH





- LEGEND**
- Order Limits
  - Acquisition of Rights
  - Temporary Possession
  - Sheet Boundary




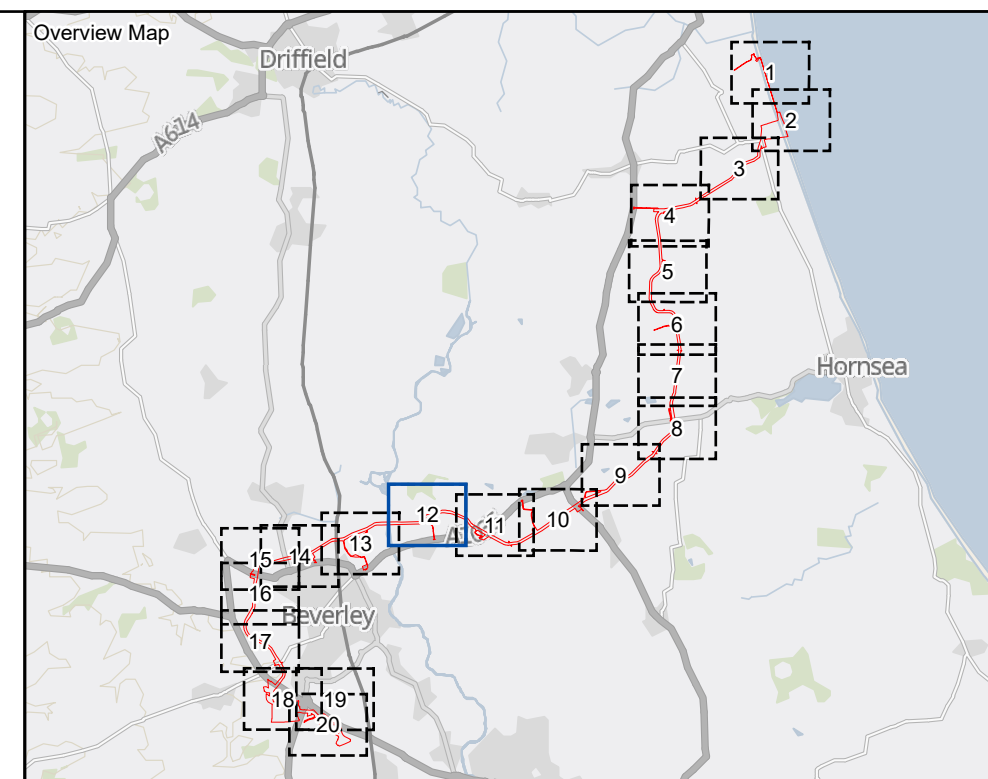
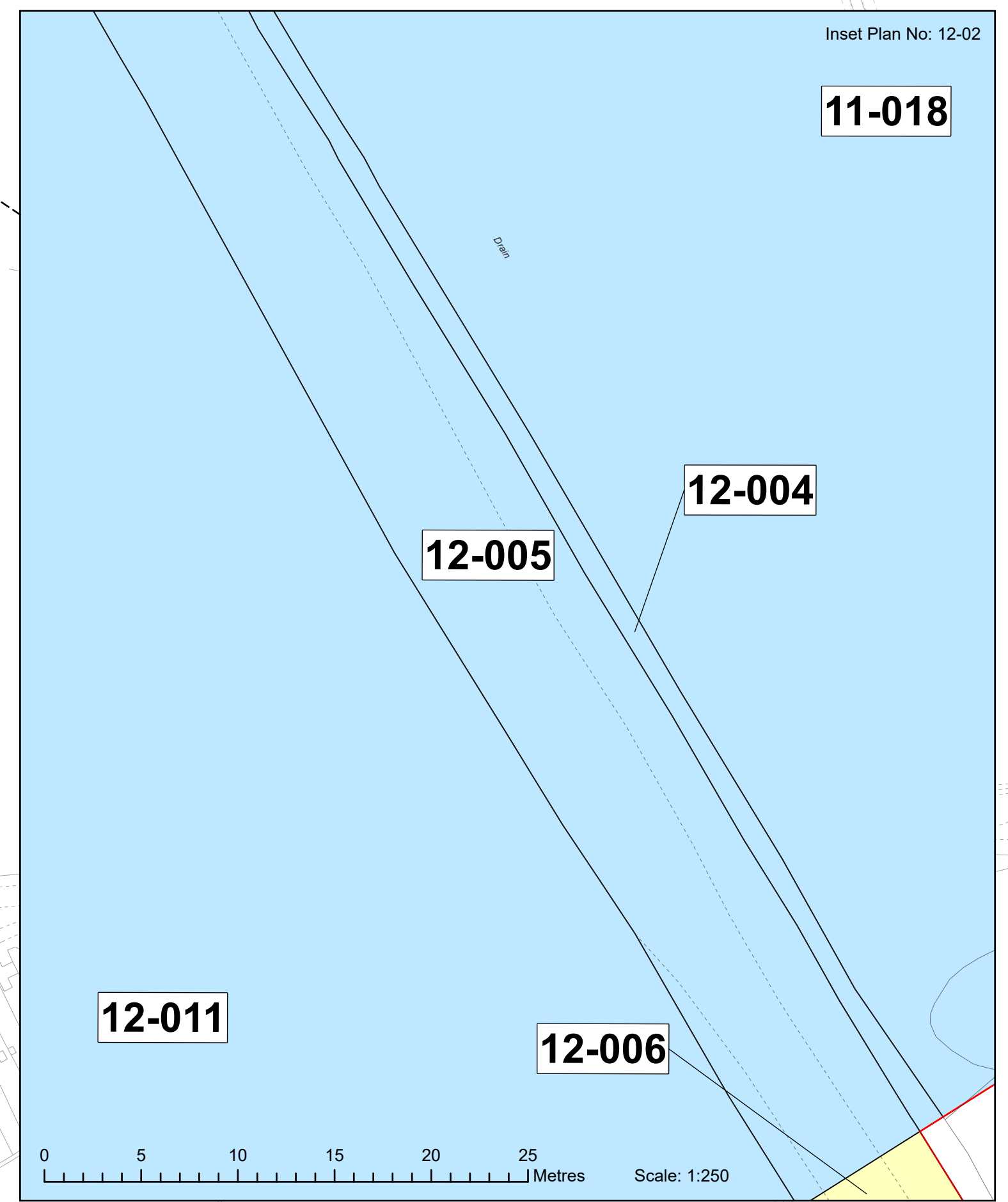
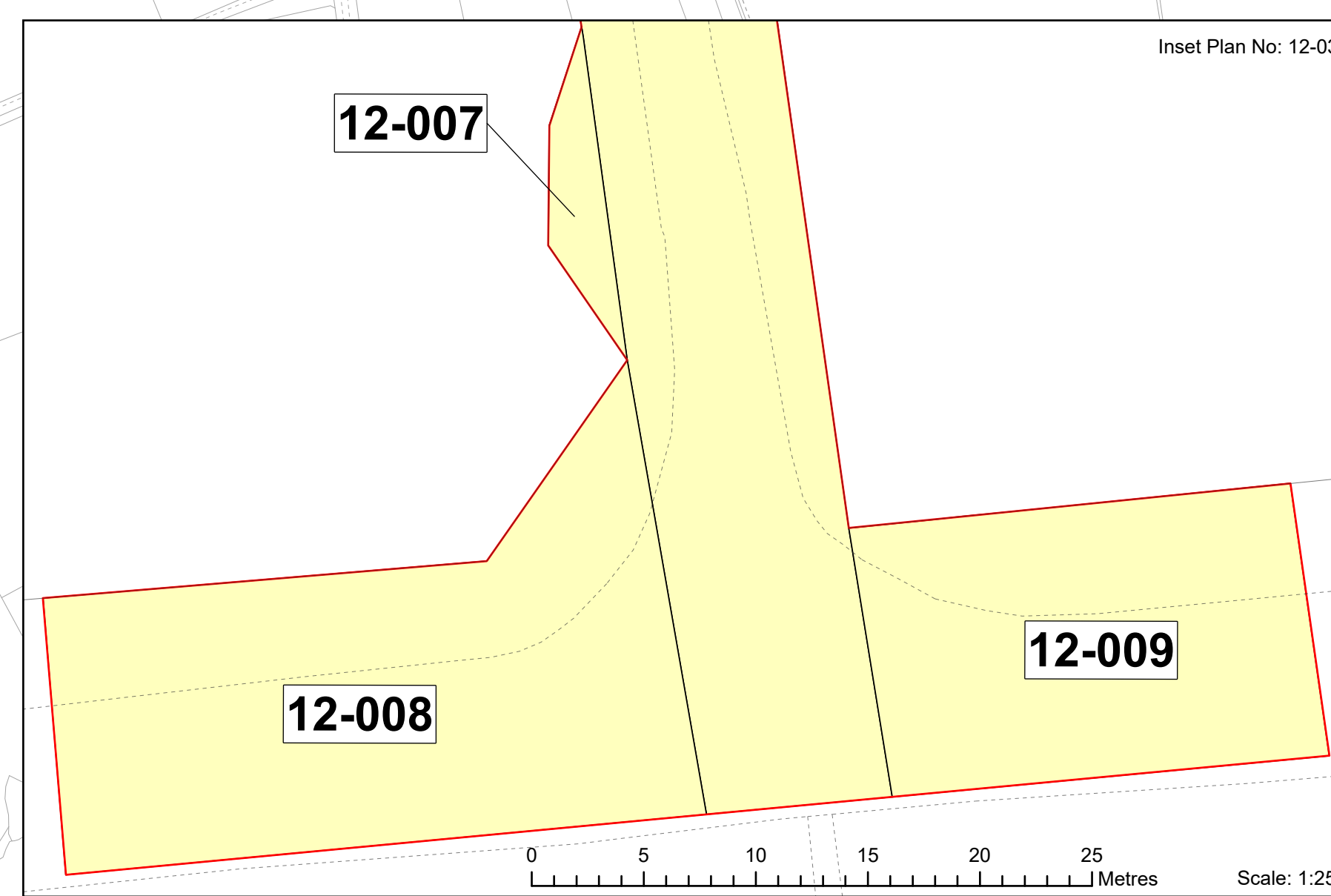
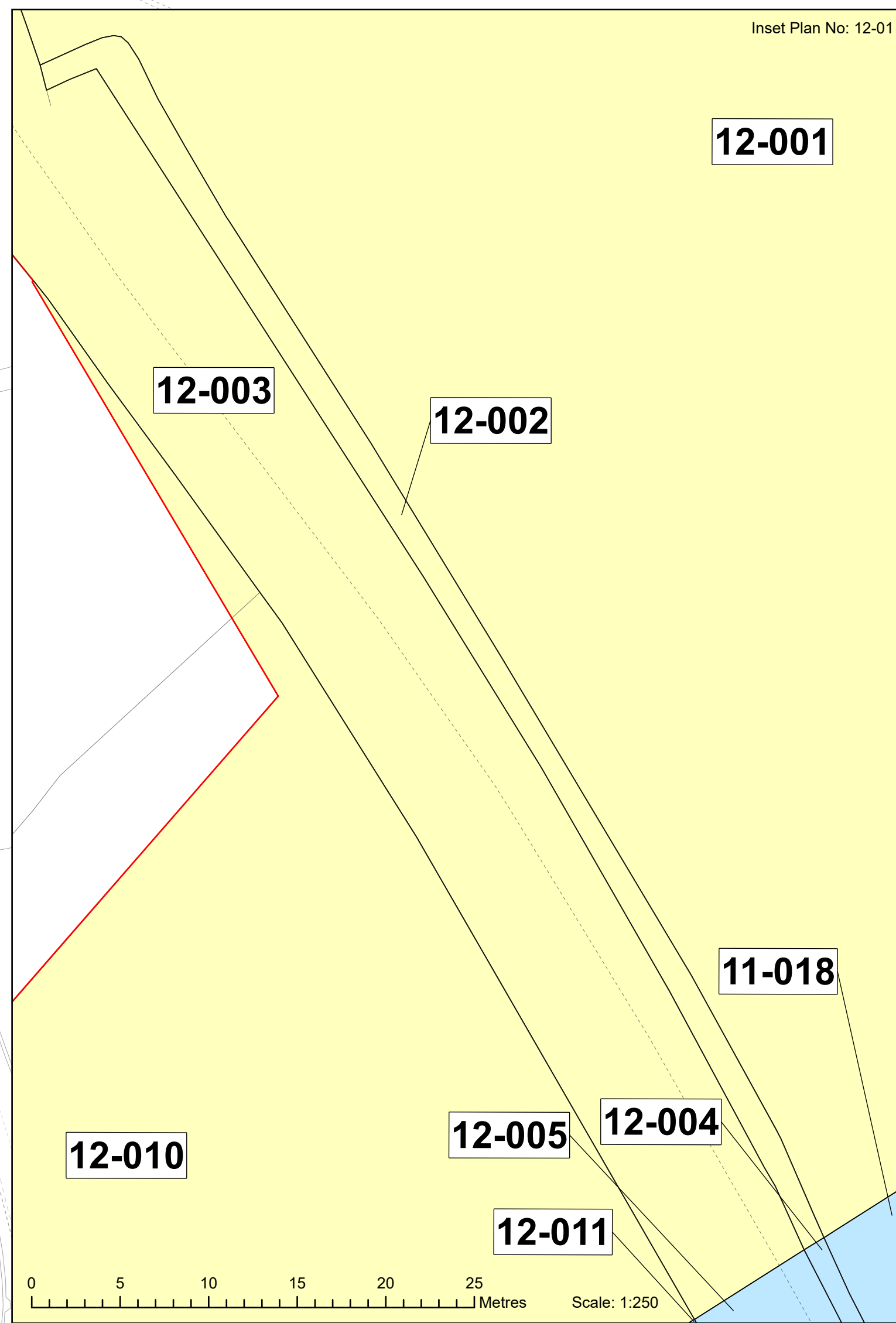
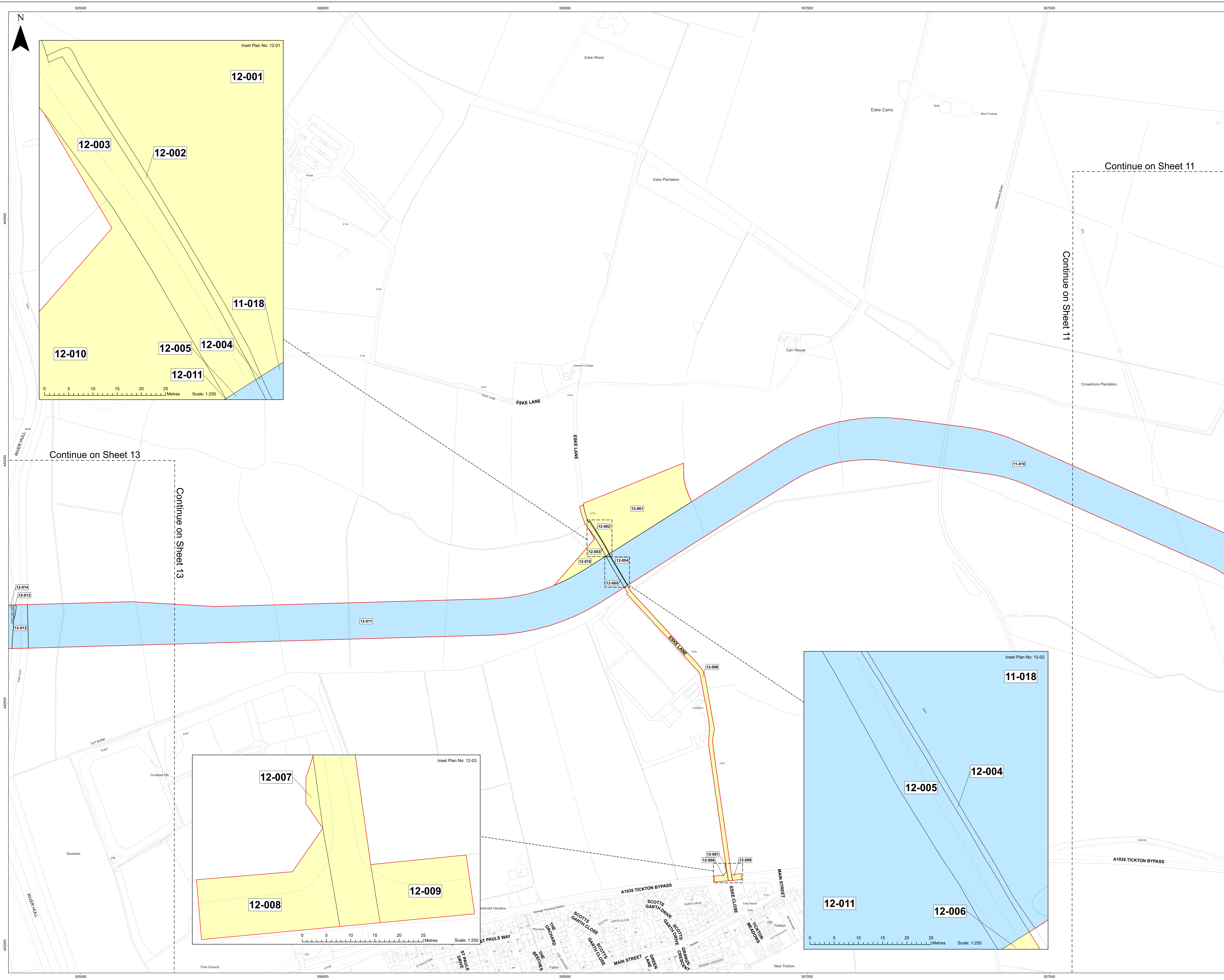
MAP NOTES / DATA SOURCES:  
 © Crown copyright [and database rights] (2024) license number 100042124

Not to be used for Navigation.

PROJECT TITLE **Dogger Bank South**  
 DRAWING TITLE **Land Plans - Onshore**

DRAWING NUMBER: <b>005028746-01</b>		PAGE NUMBER: <b>11 of 20</b>	
REV	DATE	REMARKS	DRAW
01	June 2024	Final for DCO Application	PA IM GH
02	October 2024	Final for DCO Application	PA IMPR GH





- LEGEND**
- Order Limits
  - Acquisition of Rights
  - Temporary Possession
  - Sheet Boundary

MAP NOTES / DATA SOURCES:  
 © Crown copyright [and database rights] (2024) license number 100042124

Not to be used for Navigation.

PROJECT TITLE **Dogger Bank South**

DRAWING TITLE **Land Plans - Onshore**

DRAWING NUMBER: **005028746-01** PAGE NUMBER: **12 of 20**  
 Application Reference: 2 / APPP Regulations: SC(6)

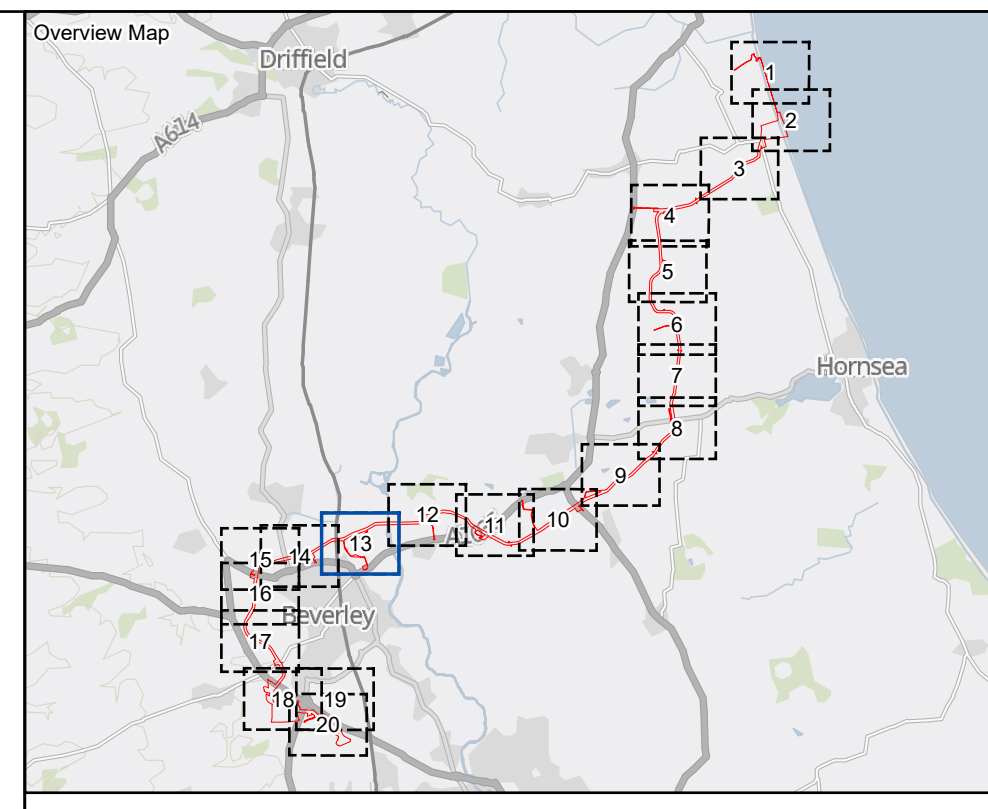
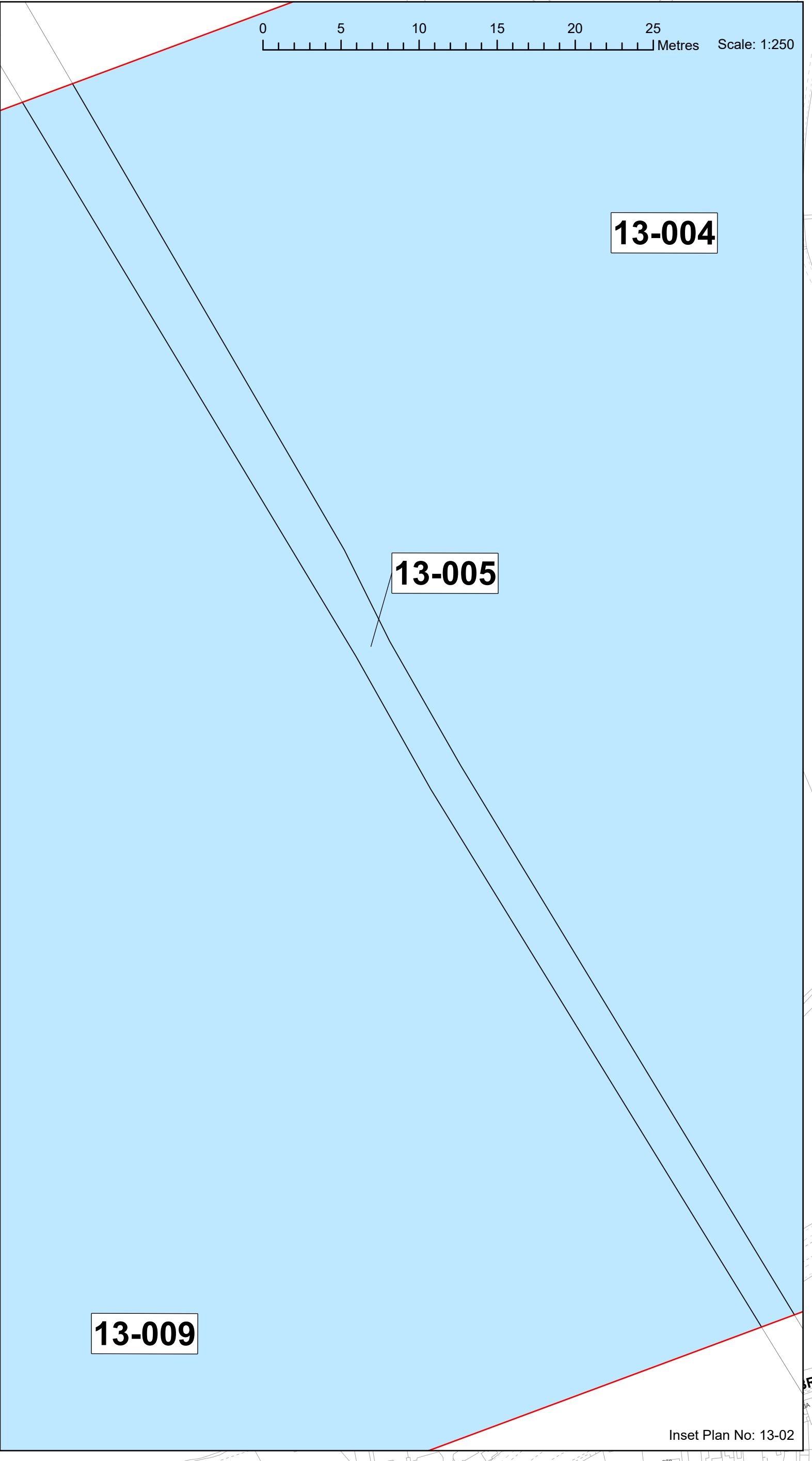
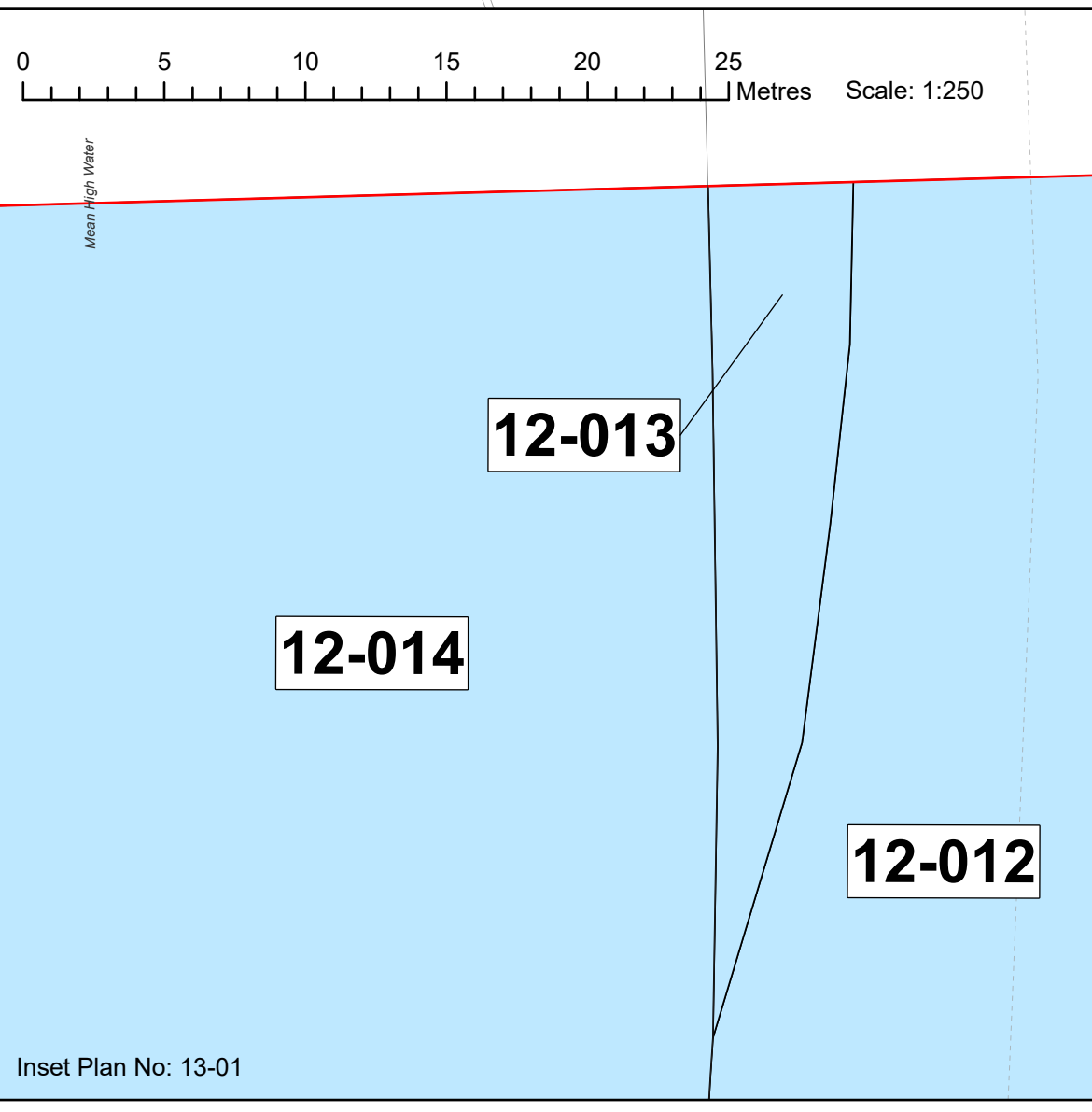
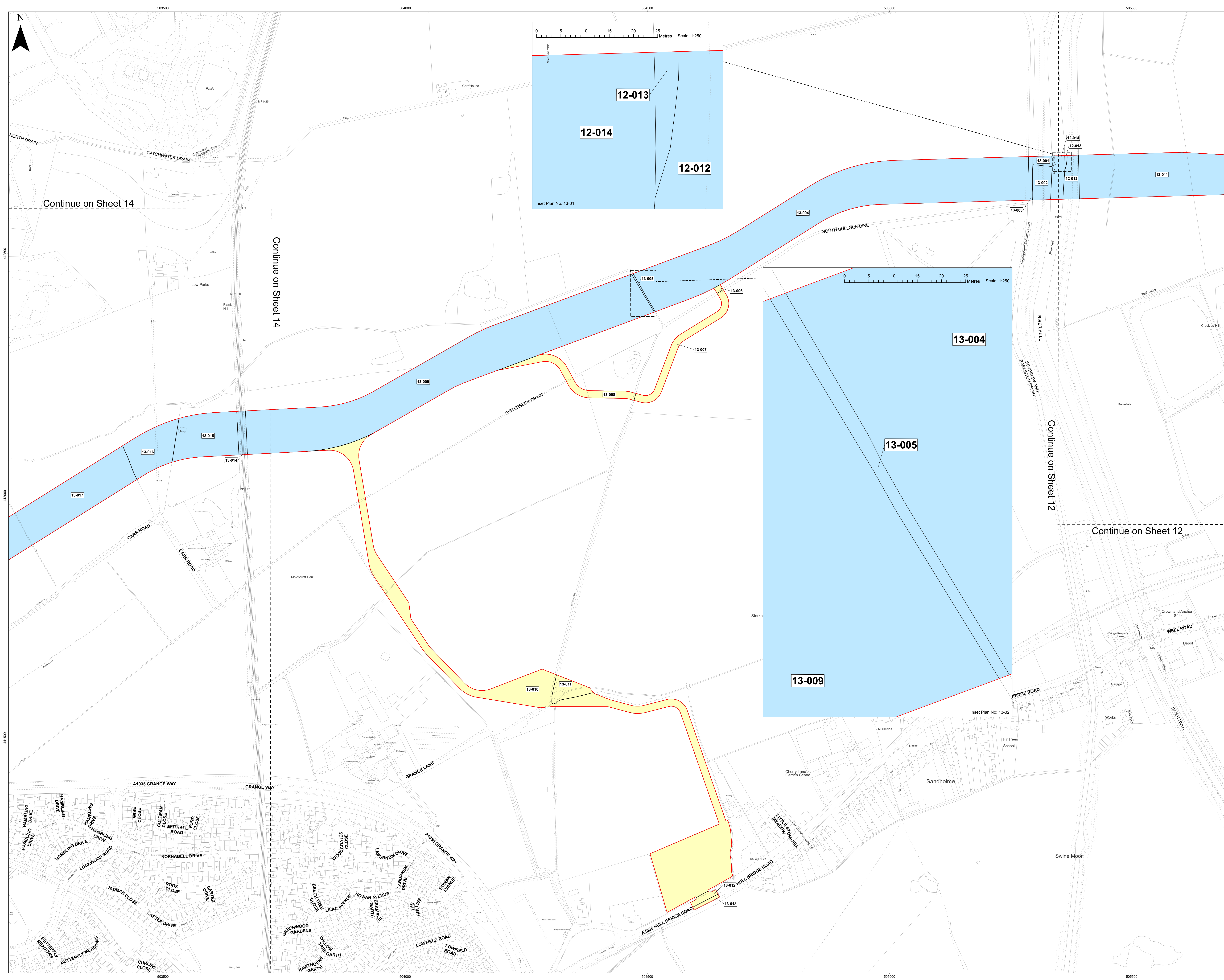
REV	DATE	REMARKS	DRAW	CHEK	APRD
01	June 2024	Final for DCO Application	PA	IM	GH
02	October 2024	Final for DCO Application	PA	IMPR	GH

SCALE: 1:250

0 0.01 0.02 0.03 0.04 0.05 Miles

DM DALCOUR MACLAREN RWE





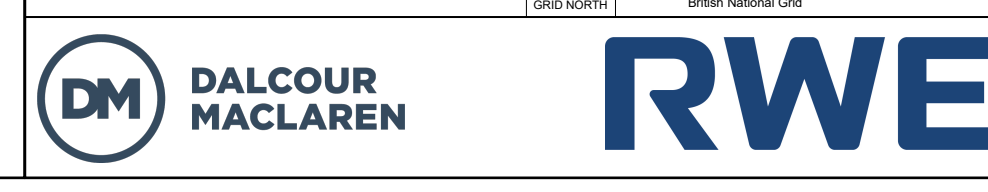
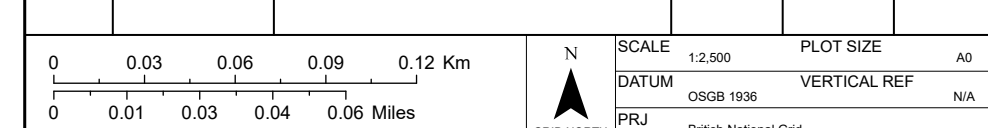
- LEGEND**
- Order Limits
  - Acquisition of Rights
  - Temporary Possession
  - Sheet Boundary

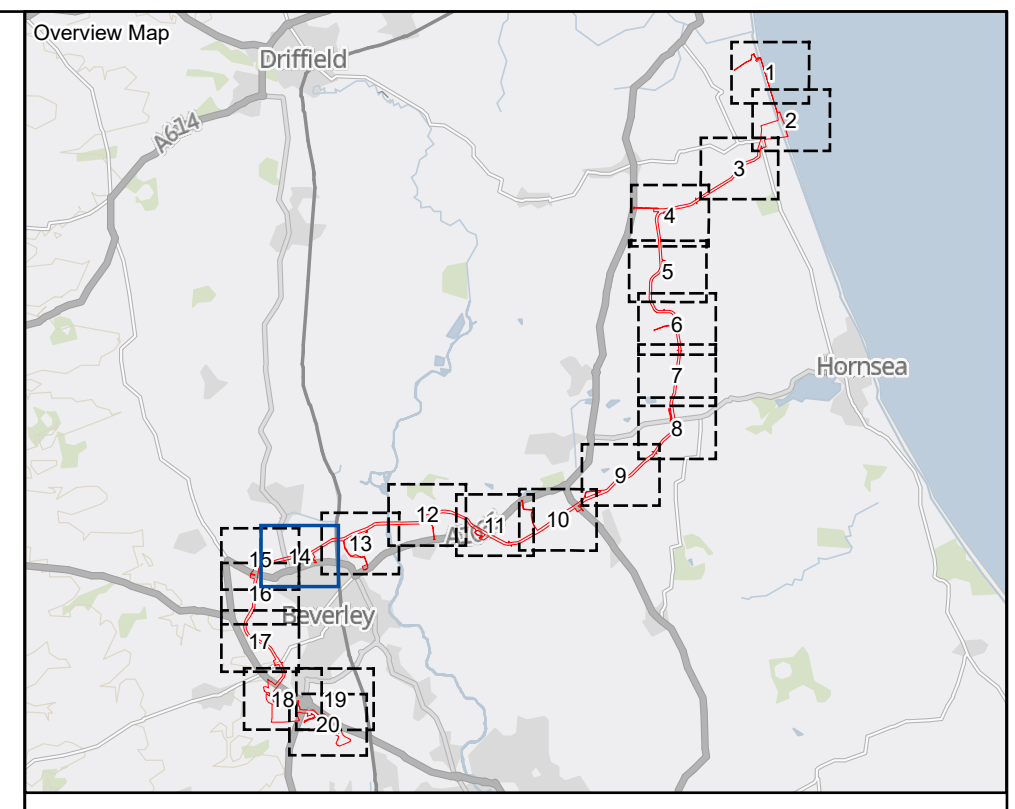
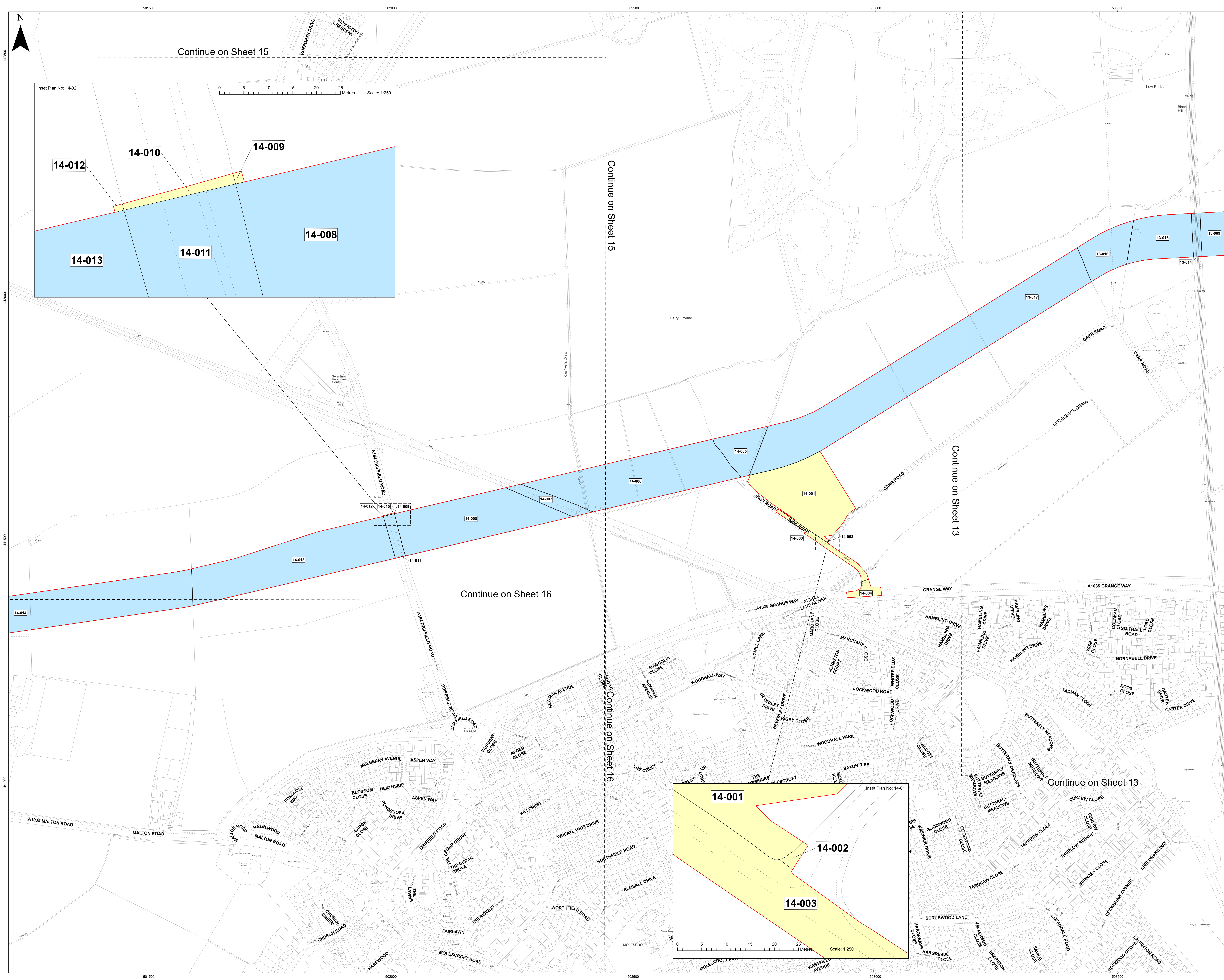
MAP NOTES / DATA SOURCES:  
 © Crown copyright [and database rights] (2024) license number 100042124

Not to be used for Navigation.

PROJECT TITLE **Dogger Bank South**  
 DRAWING TITLE **Land Plans - Onshore**

REV	DATE	REMARKS	DRAW	CHEK	APRD
01	June 2024	Final for DCO Application	PA	IM	GH
02	October 2024	Final for DCO Application	PA	IMPR	GH






- LEGEND**
- Order Limits
  - Acquisition of Rights
  - Temporary Possession
  - Sheet Boundary

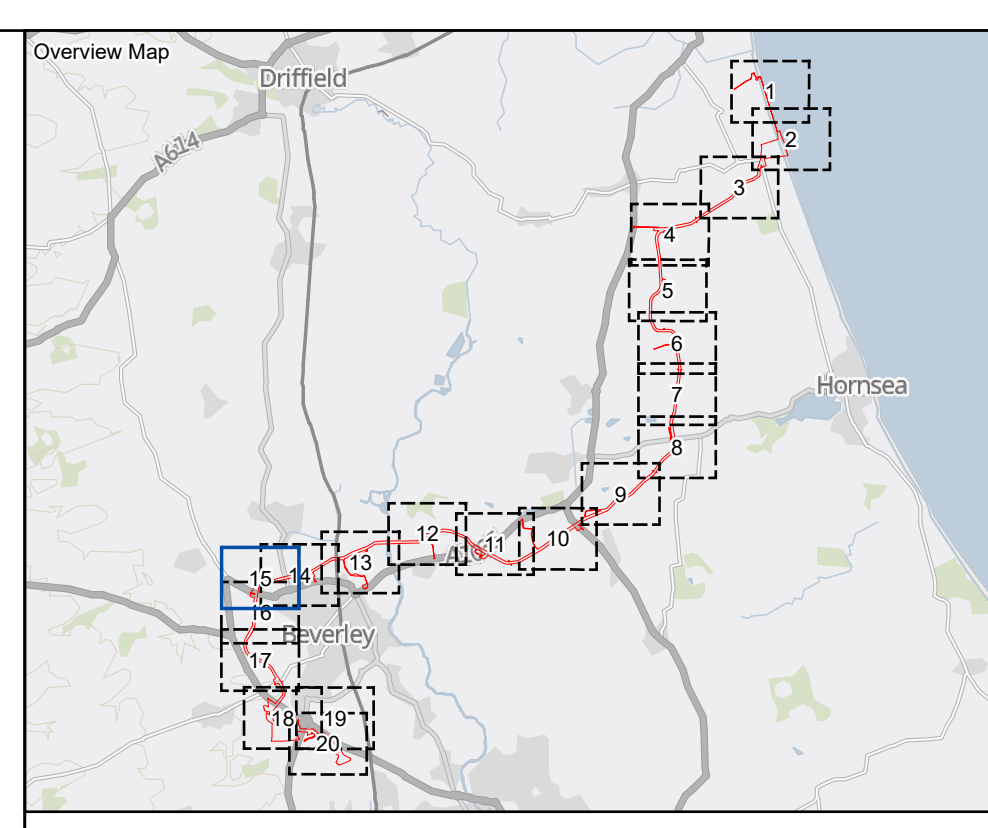
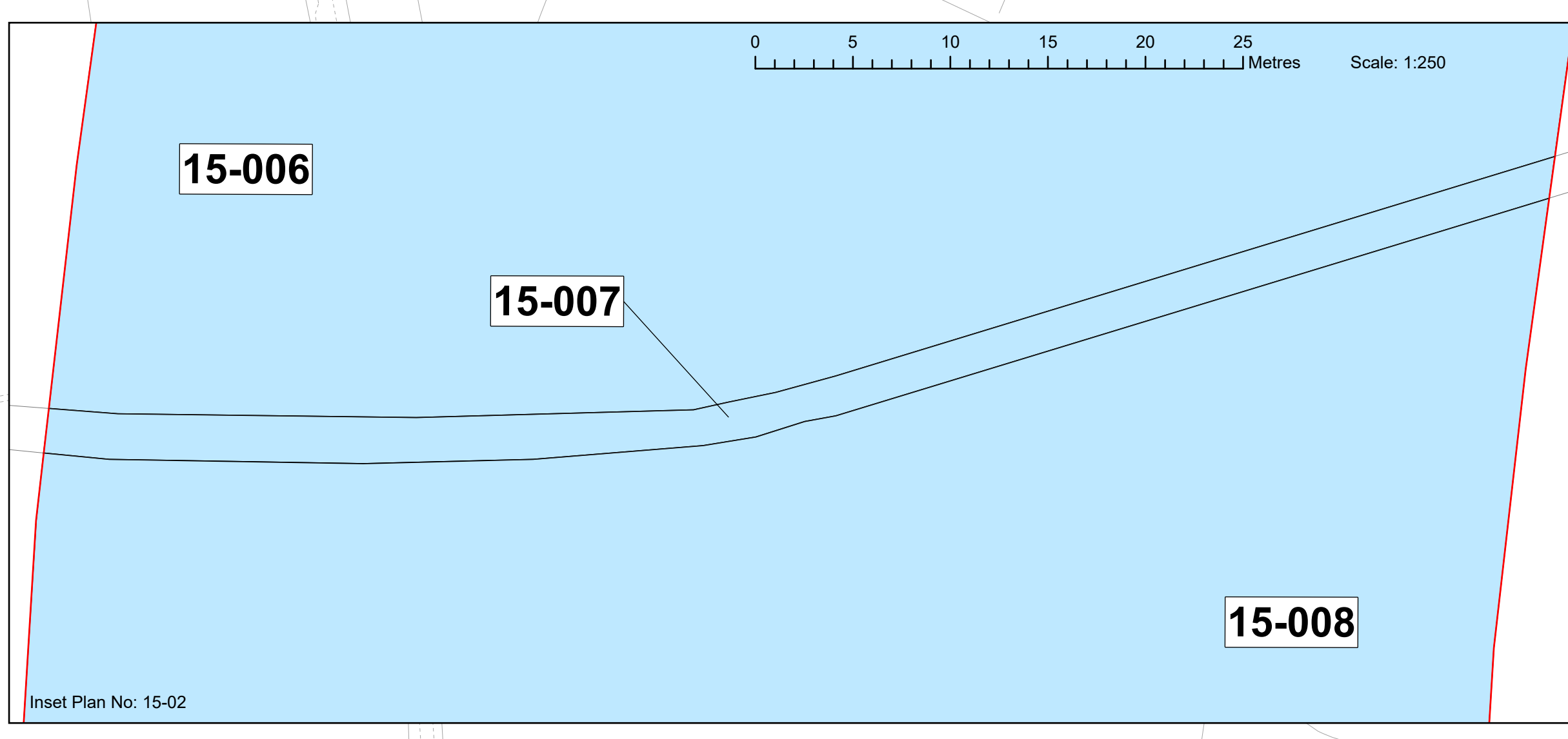
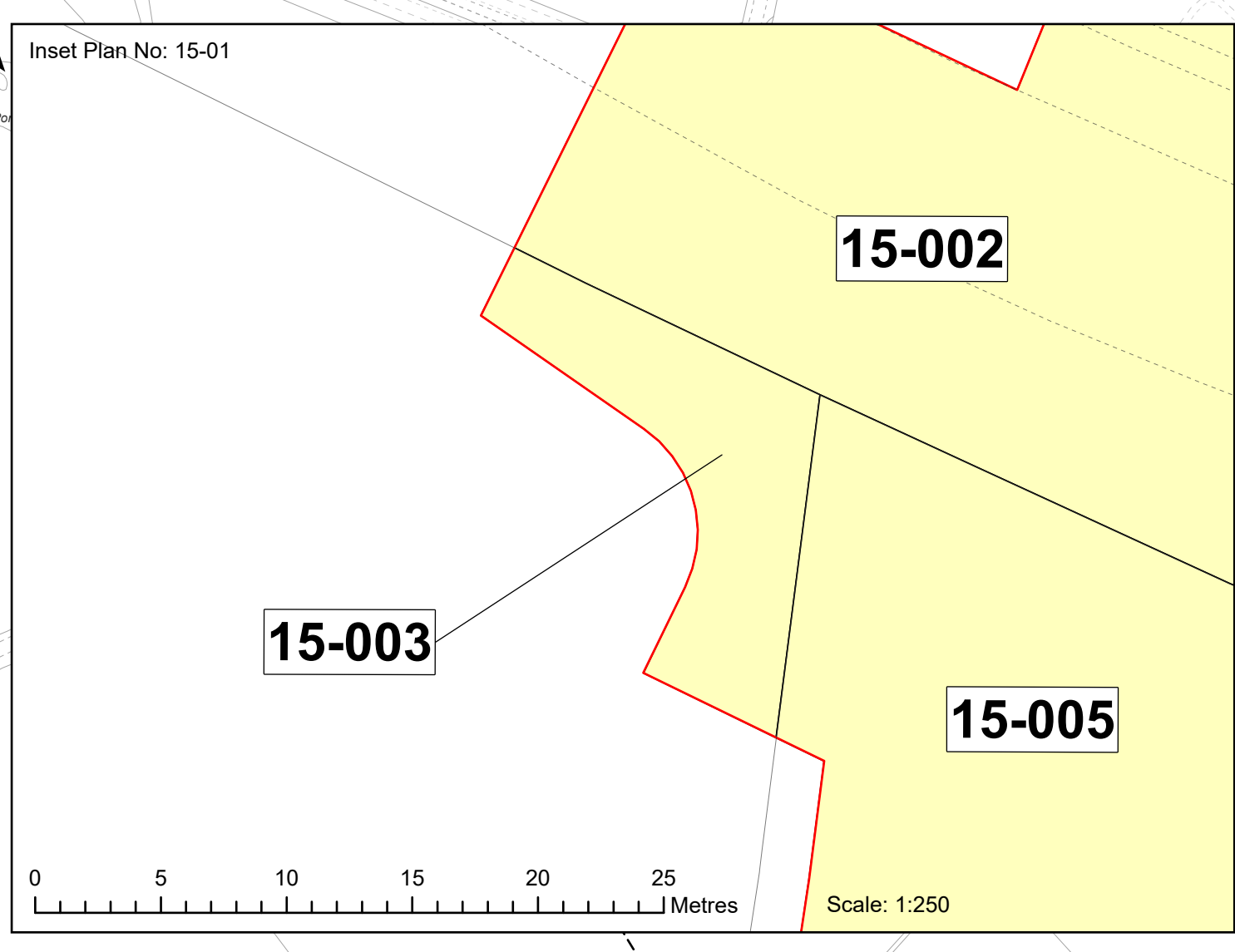
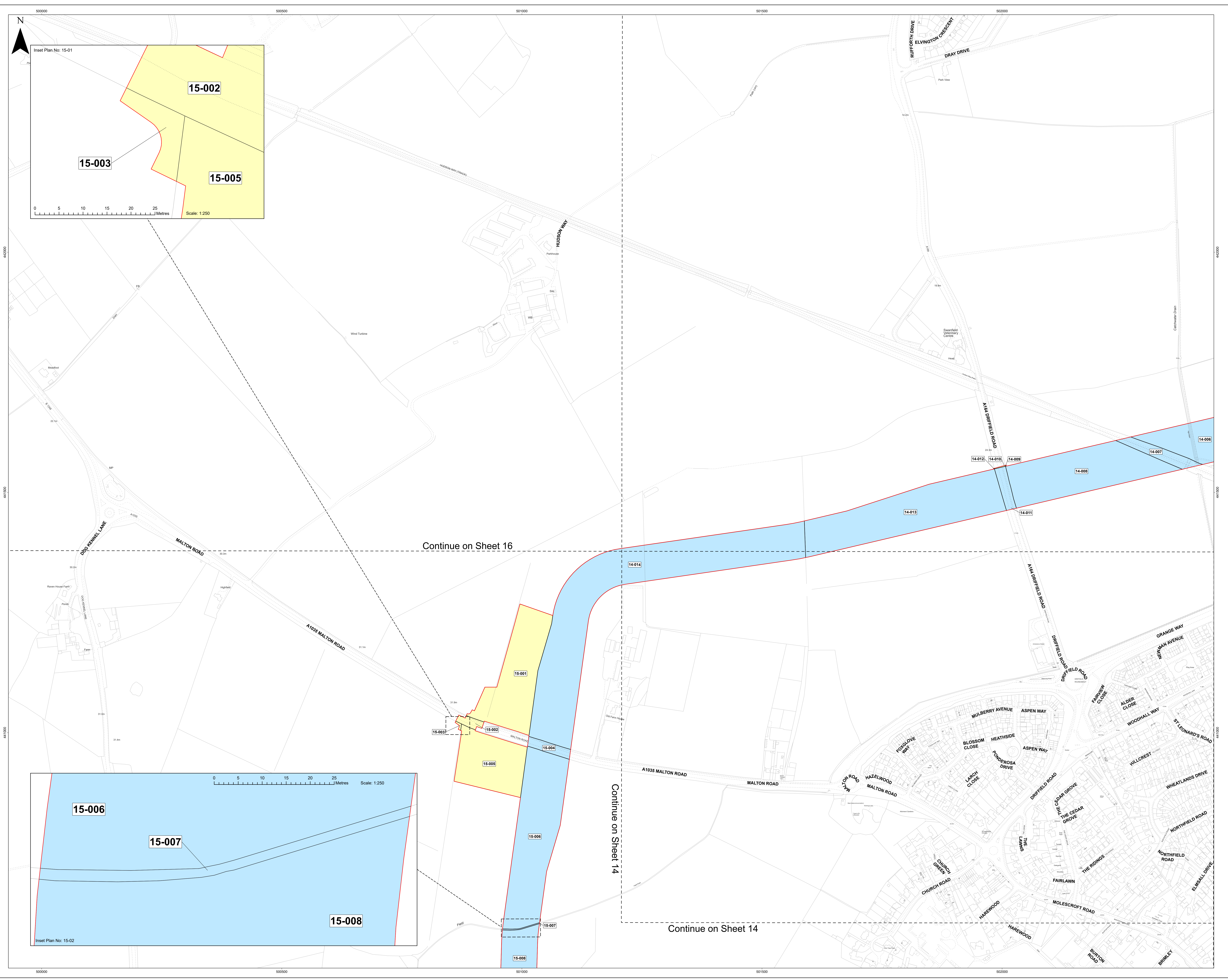
MAP NOTES / DATA SOURCES:  
 © Crown copyright [and database rights] (2024) license number 100042124

Not to be used for Navigation.

PROJECT TITLE **Dogger Bank South**  
 DRAWING TITLE **Land Plans - Onshore**

DRAWING NUMBER: <b>005028746-01</b>		PAGE NUMBER: <b>14 of 20</b>	
Application Reference: 27 / APPP Regulations: SC(16)			
REV	DATE	REMARKS	APPD
01	June 2024	Final for DCO Application	PA IM GH
02	October 2024	Final for DCO Application	PA IMPR GH





- LEGEND**
- Order Limits
  - Acquisition of Rights
  - Temporary Possession
  - Sheet Boundary

Continue on Sheet 16

Continue on Sheet 14

Continue on Sheet 14

MAP NOTES / DATA SOURCES:  
© Crown copyright [and database rights] (2024) license number 100042124

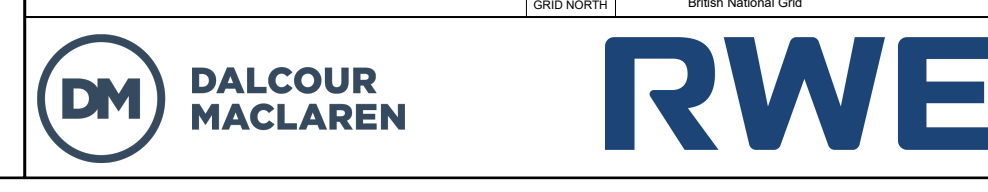
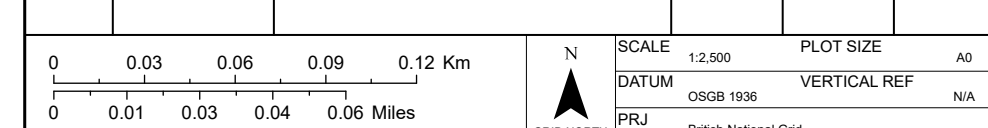
Not to be used for Navigation.

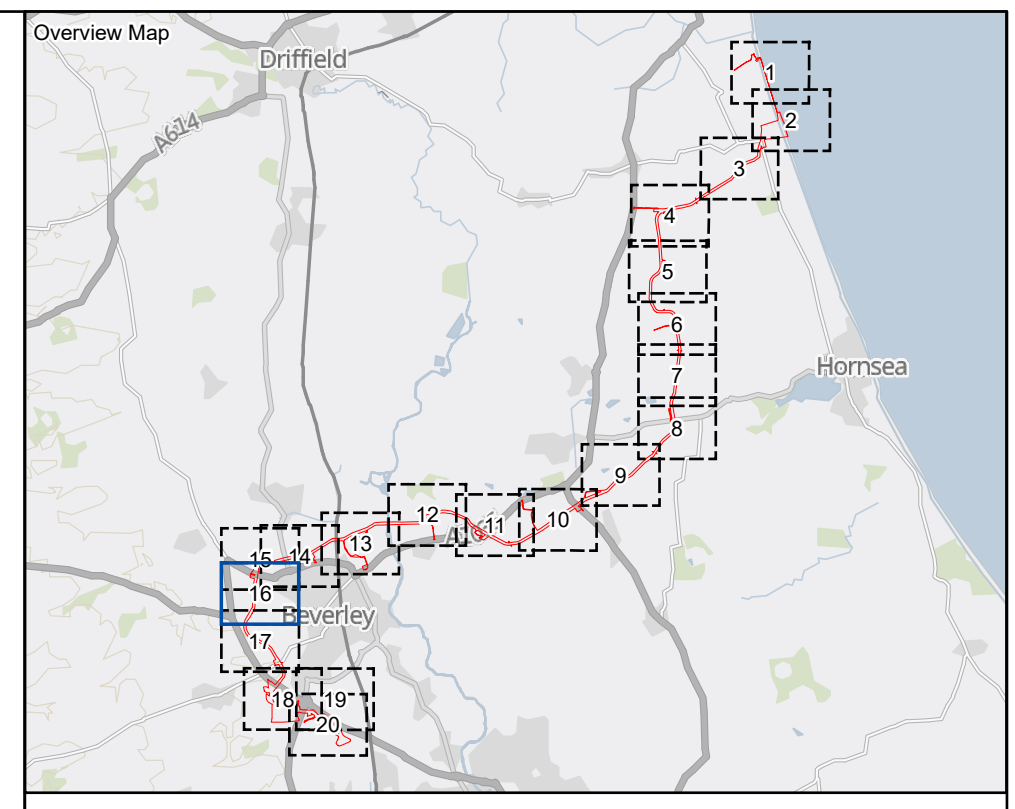
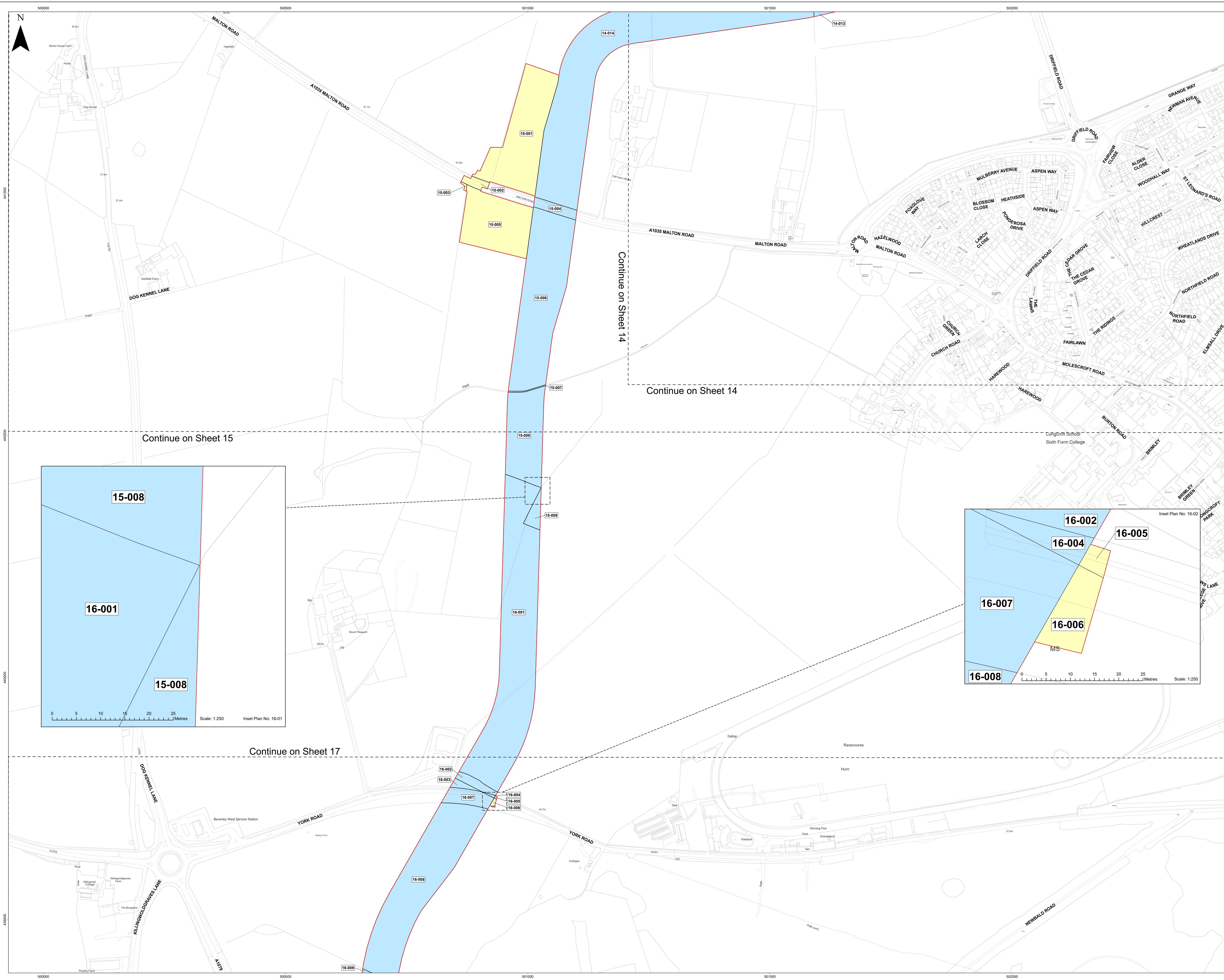
PROJECT TITLE **Dogger Bank South**

DRAWING TITLE **Land Plans - Onshore**

DRAWING NUMBER: **005028746-01** PAGE NUMBER: **15 of 20**

REV	DATE	REMARKS	DRAW	CHEK	APRD
01	June 2024	Final for DCO Application	PA	IM	GH
02	October 2024	Final for DCO Application	PA	IMPR	GH





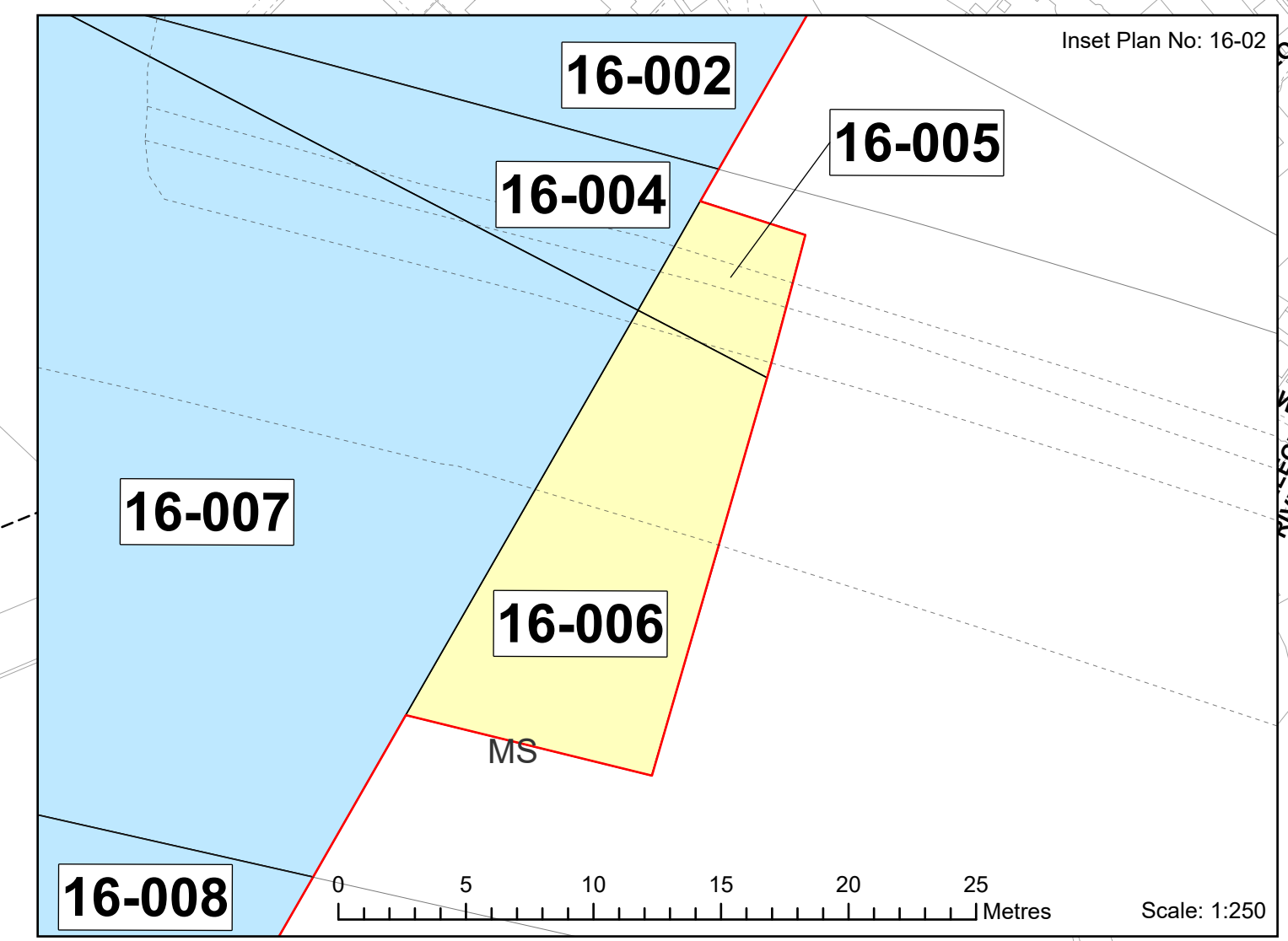
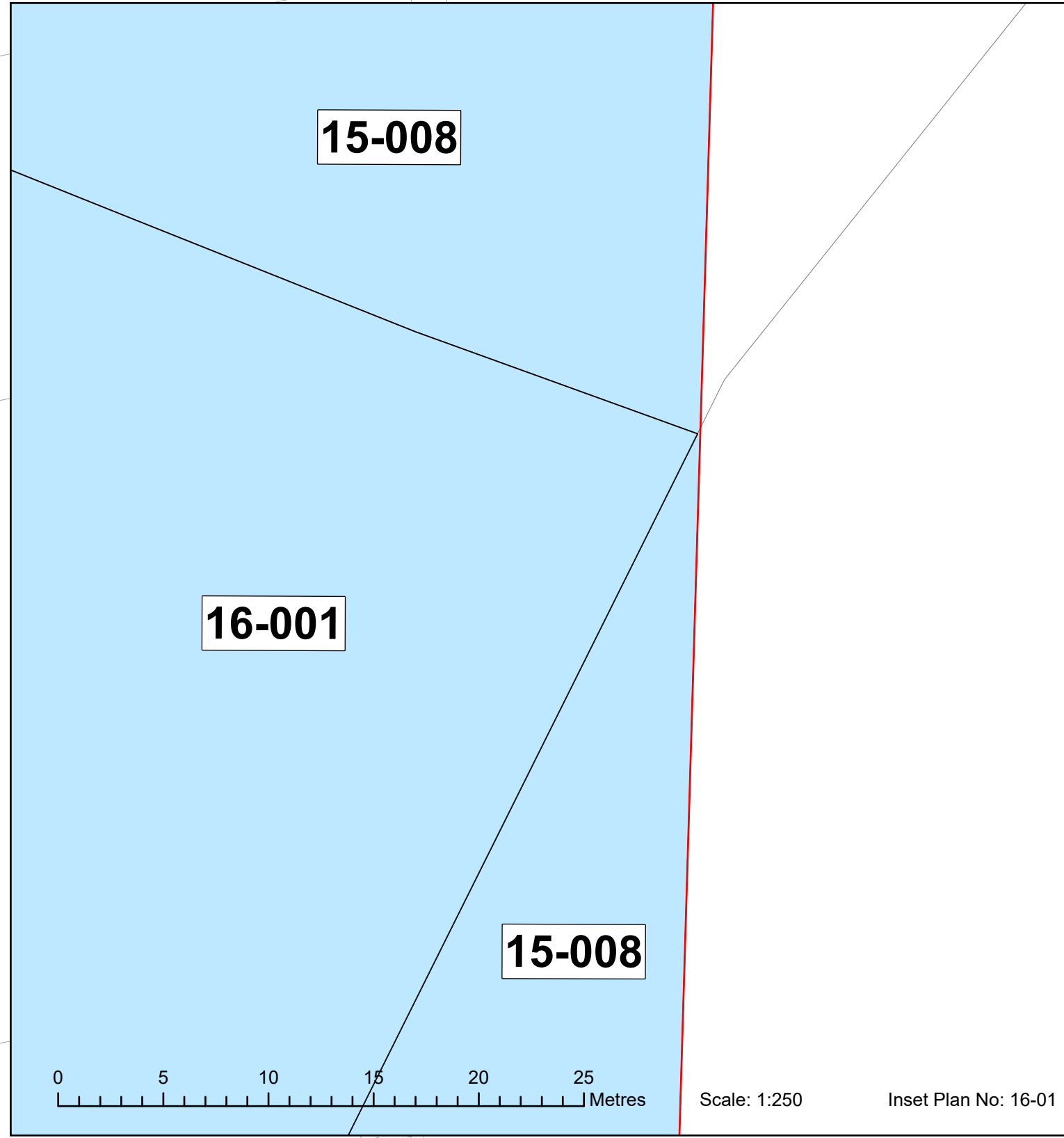
- LEGEND**
- Order Limits
  - Acquisition of Rights
  - Temporary Possession
  - Sheet Boundary

Continue on Sheet 15

Continue on Sheet 14

Continue on Sheet 14

Continue on Sheet 17



**MAP NOTES / DATA SOURCES:**  
 © Crown copyright [and database rights] (2024) license number 100042124

Not to be used for Navigation.

**PROJECT TITLE**  
**Dogger Bank South**

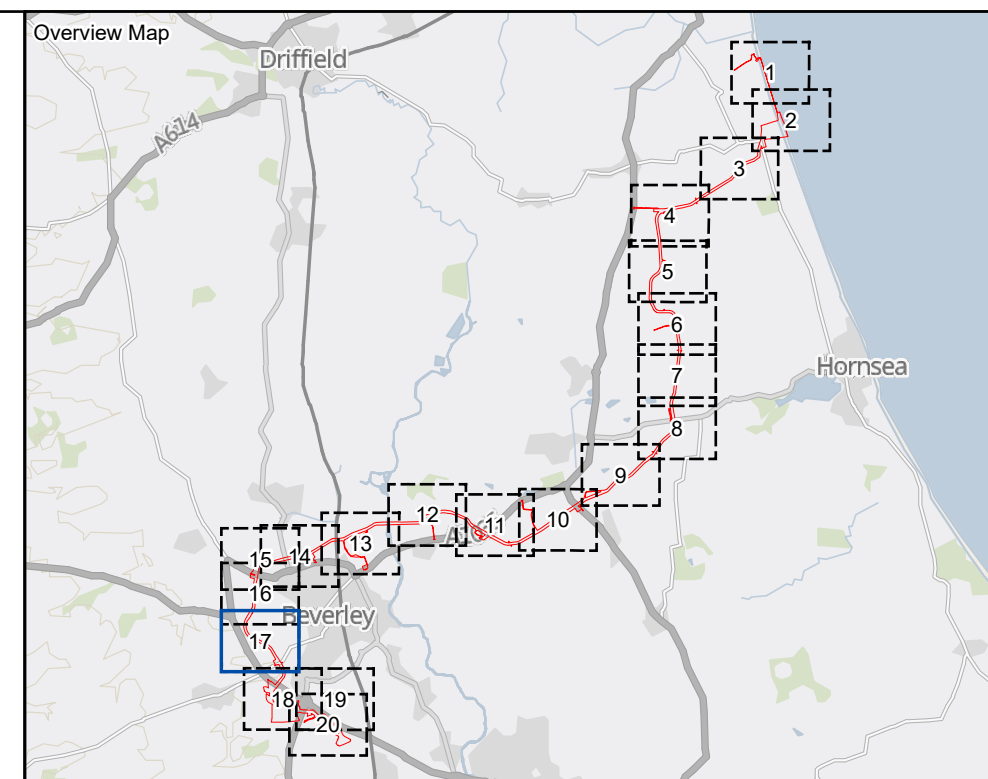
**DRAWING TITLE**  
**Land Plans - Onshore**

**DRAWING NUMBER: 005028746-01** **PAGE NUMBER: 16 of 20**

REV	DATE	REMARKS	DRAW	CHEK	APRD
01	June 2024	Final for DCO Application	PA	IM	GH
02	October 2024	Final for DCO Application	PA	IMPR	GH

0 0.05 0.06 0.09 0.12 Km  
 0 0.01 0.03 0.04 0.06 Miles

**DM DALCOUR MACLAREN** **RWE**



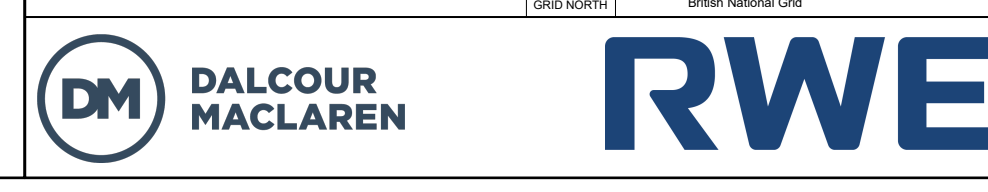
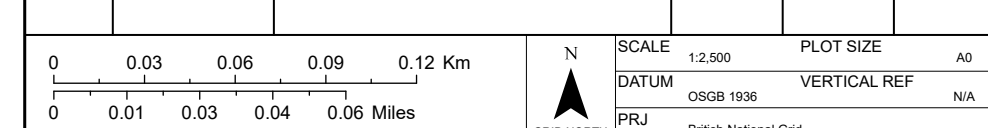
- LEGEND**
- Order Limits
  - Acquisition of Rights
  - Temporary Possession
  - Sheet Boundary

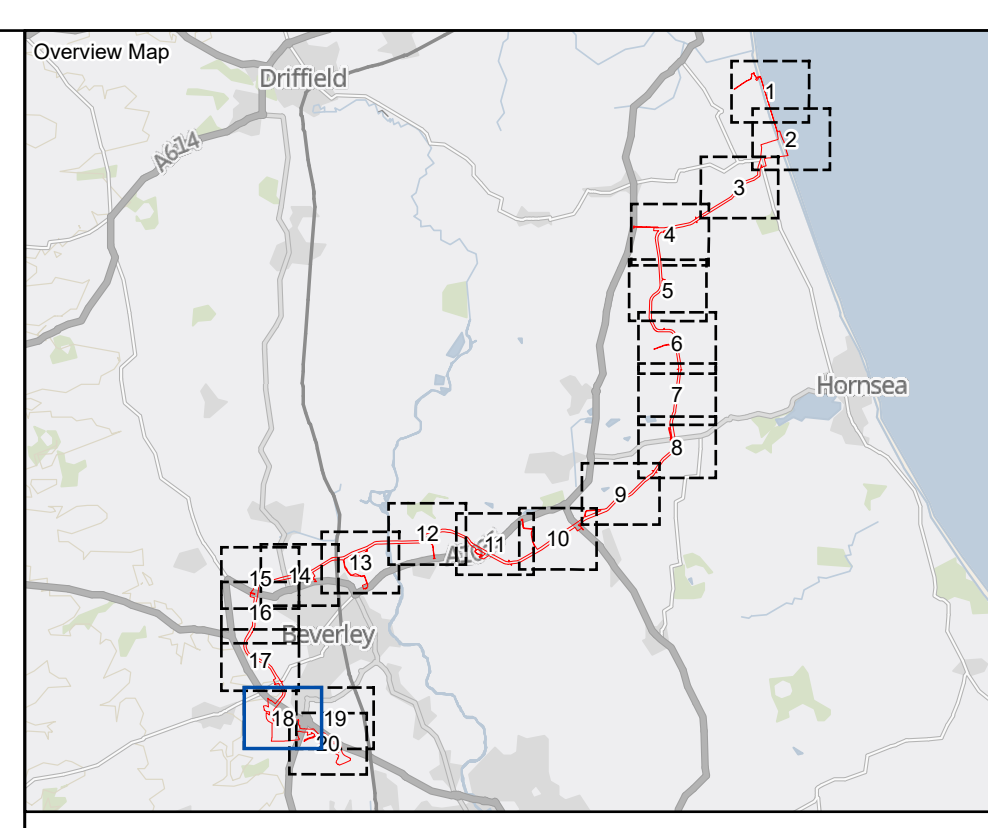
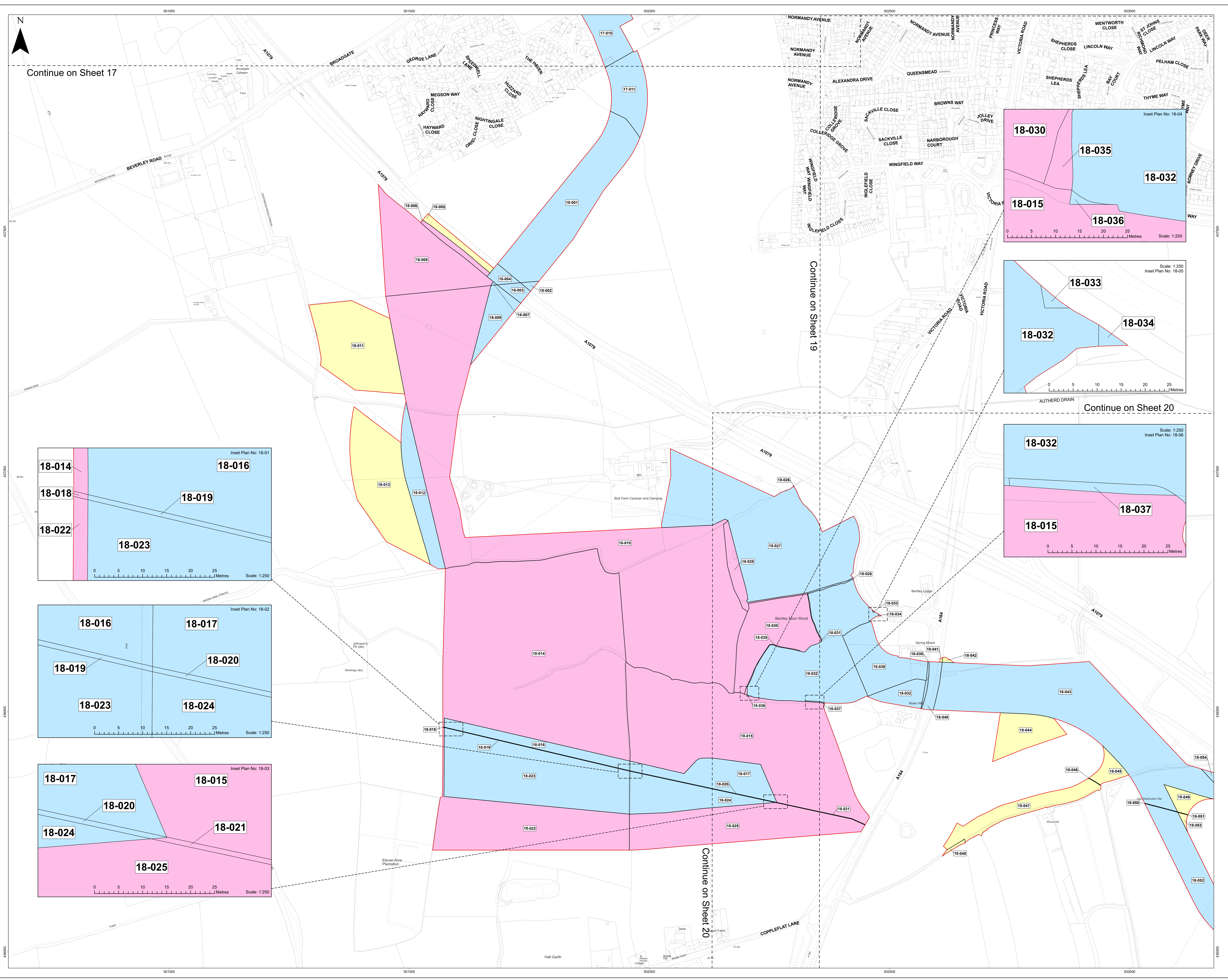
MAP NOTES / DATA SOURCES:  
 © Crown copyright [and database rights] (2024) license number 100042124

Not to be used for Navigation.

PROJECT TITLE **Dogger Bank South**  
 DRAWING TITLE **Land Plans - Onshore**

DRAWING NUMBER: <b>005028746-01</b>		PAGE NUMBER: <b>17 of 20</b>	
REV	DATE	REMARKS	DRAW
01	June 2024	Final for DCO Application	PA IM GH
02	October 2024	Final for DCO Application	PA IMPR GH



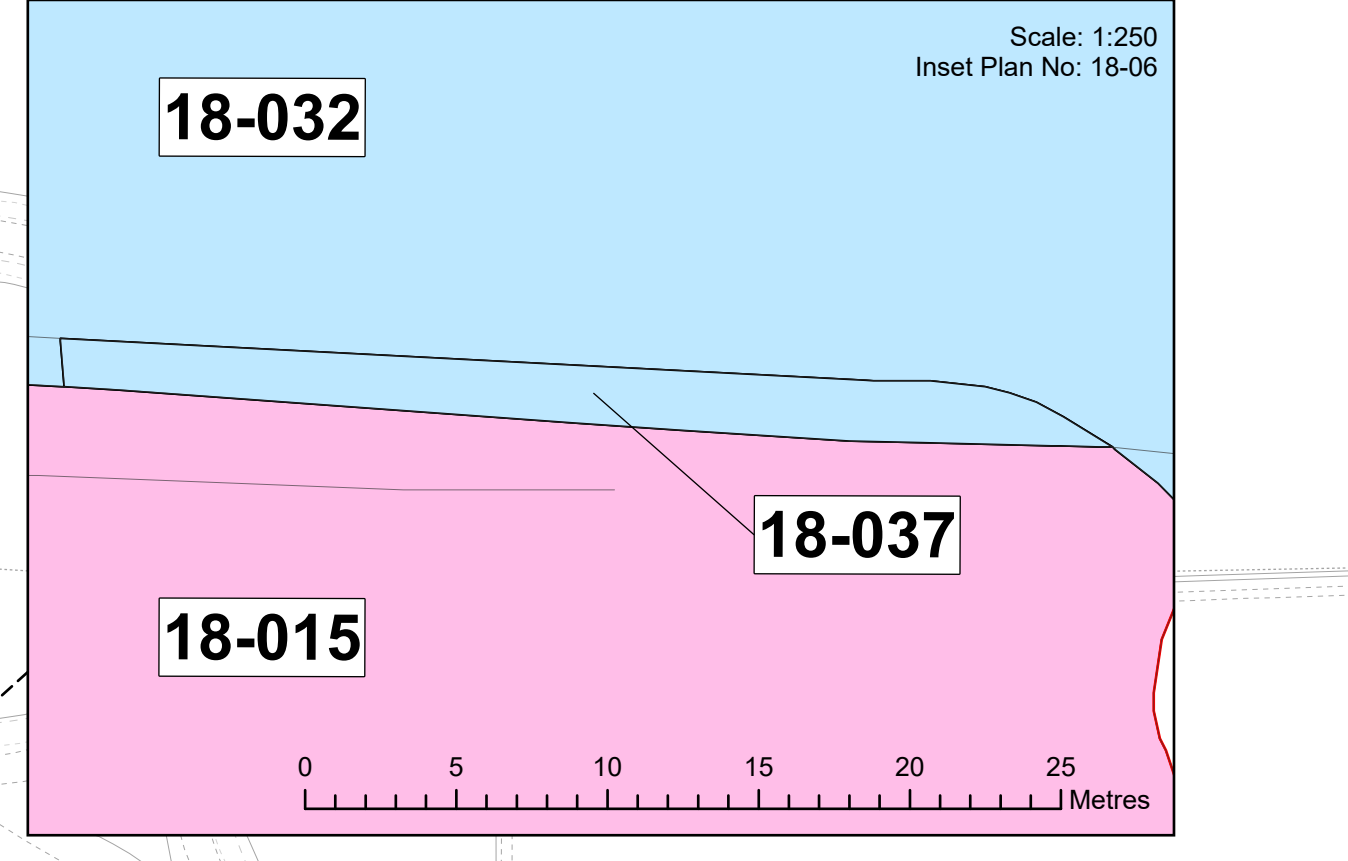
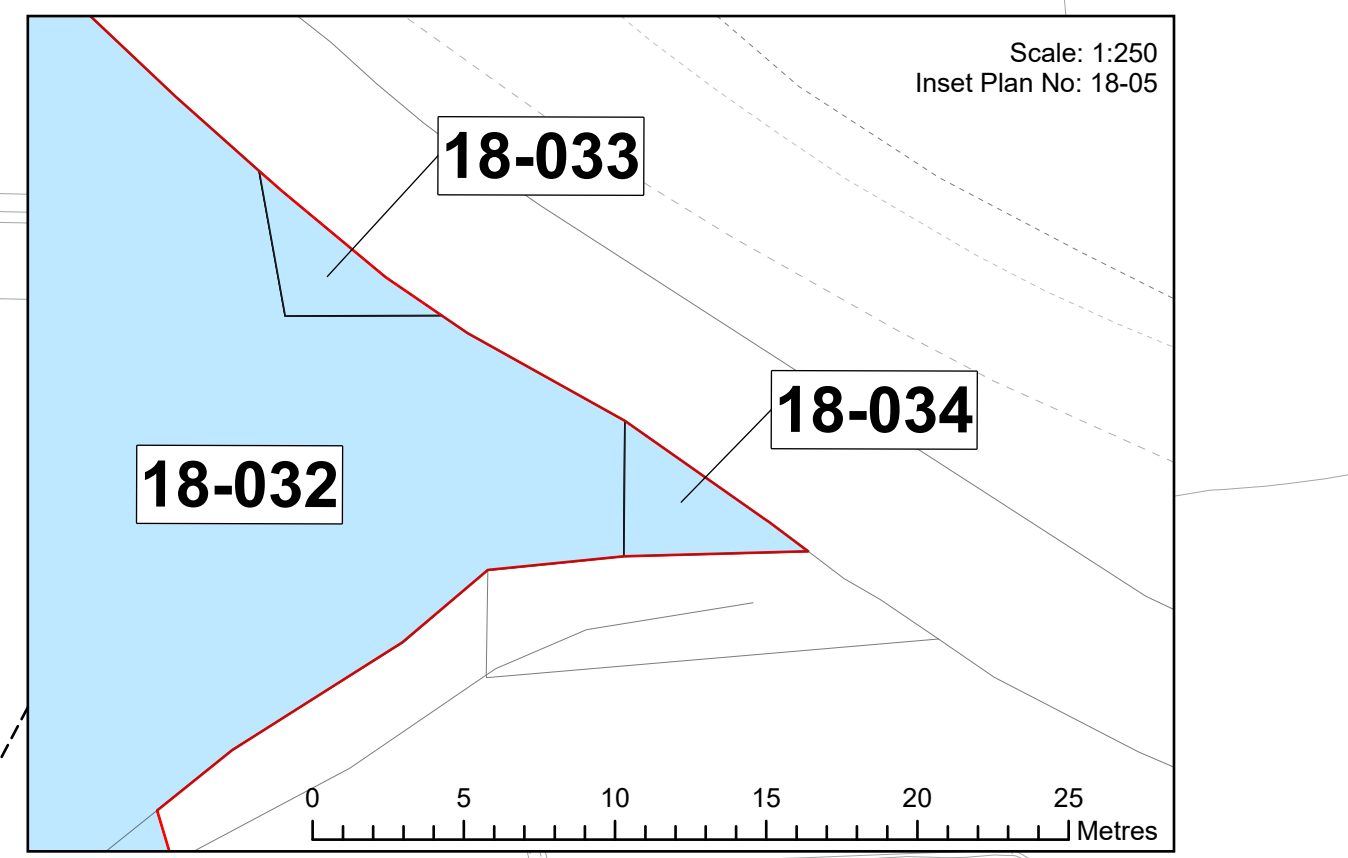
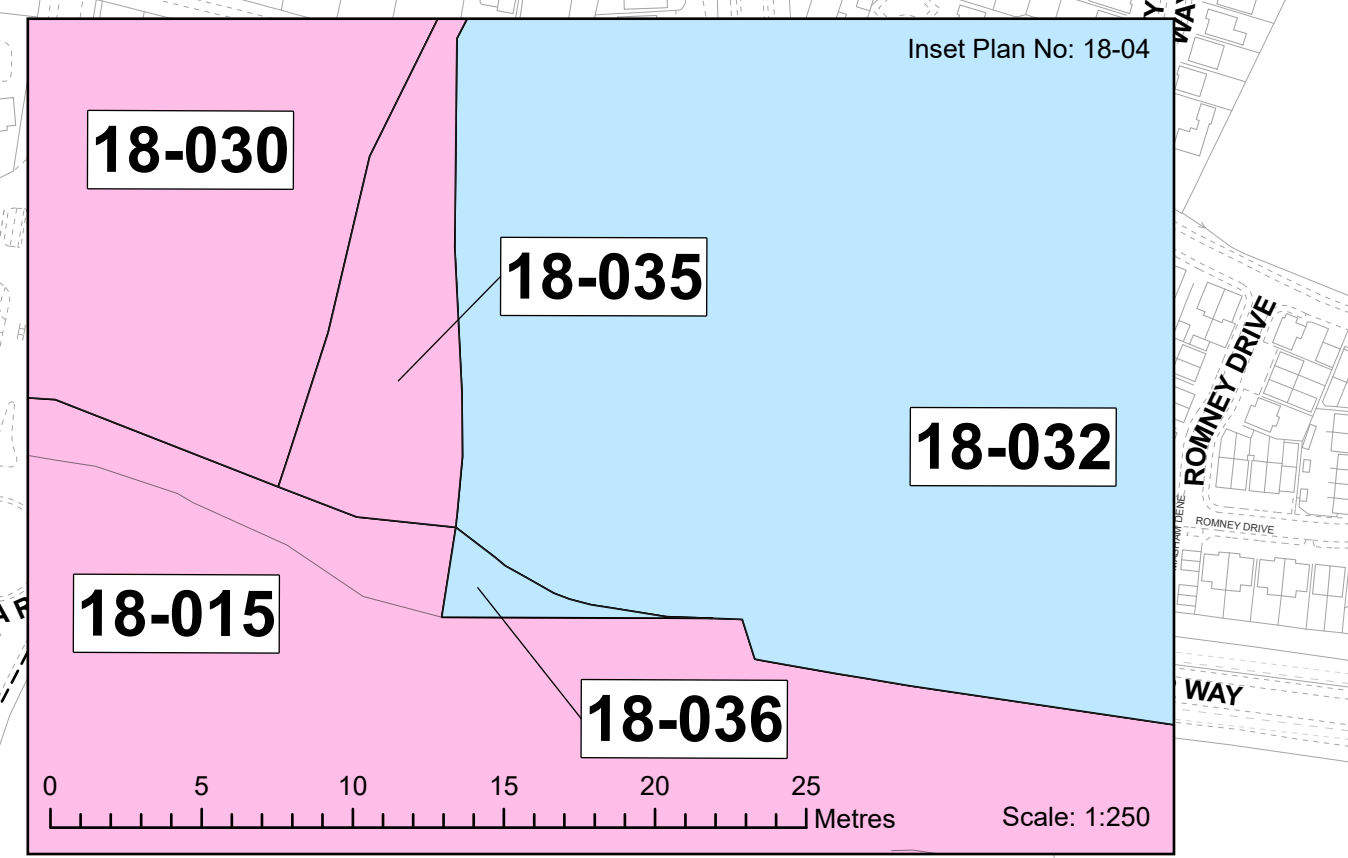
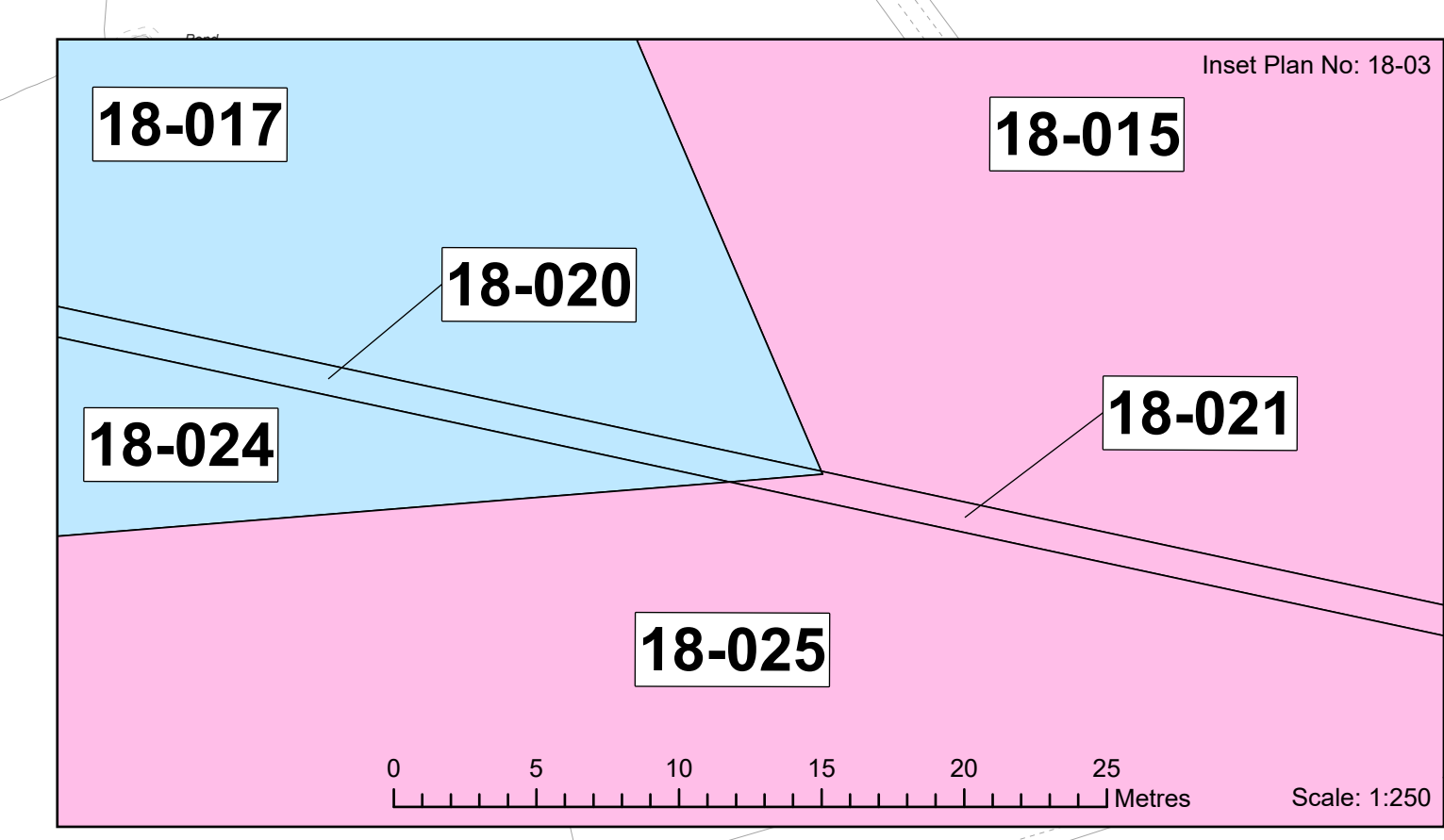
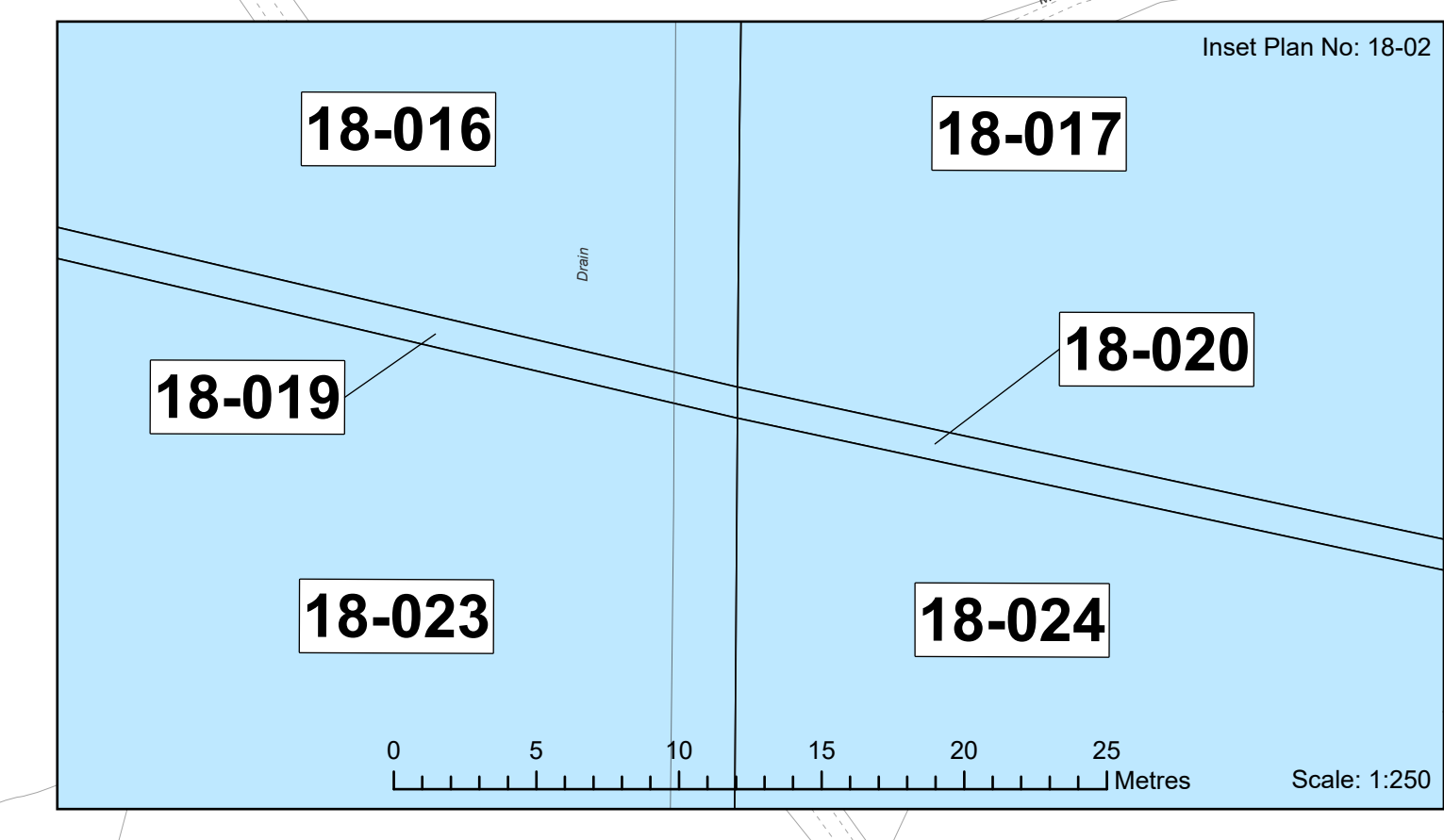
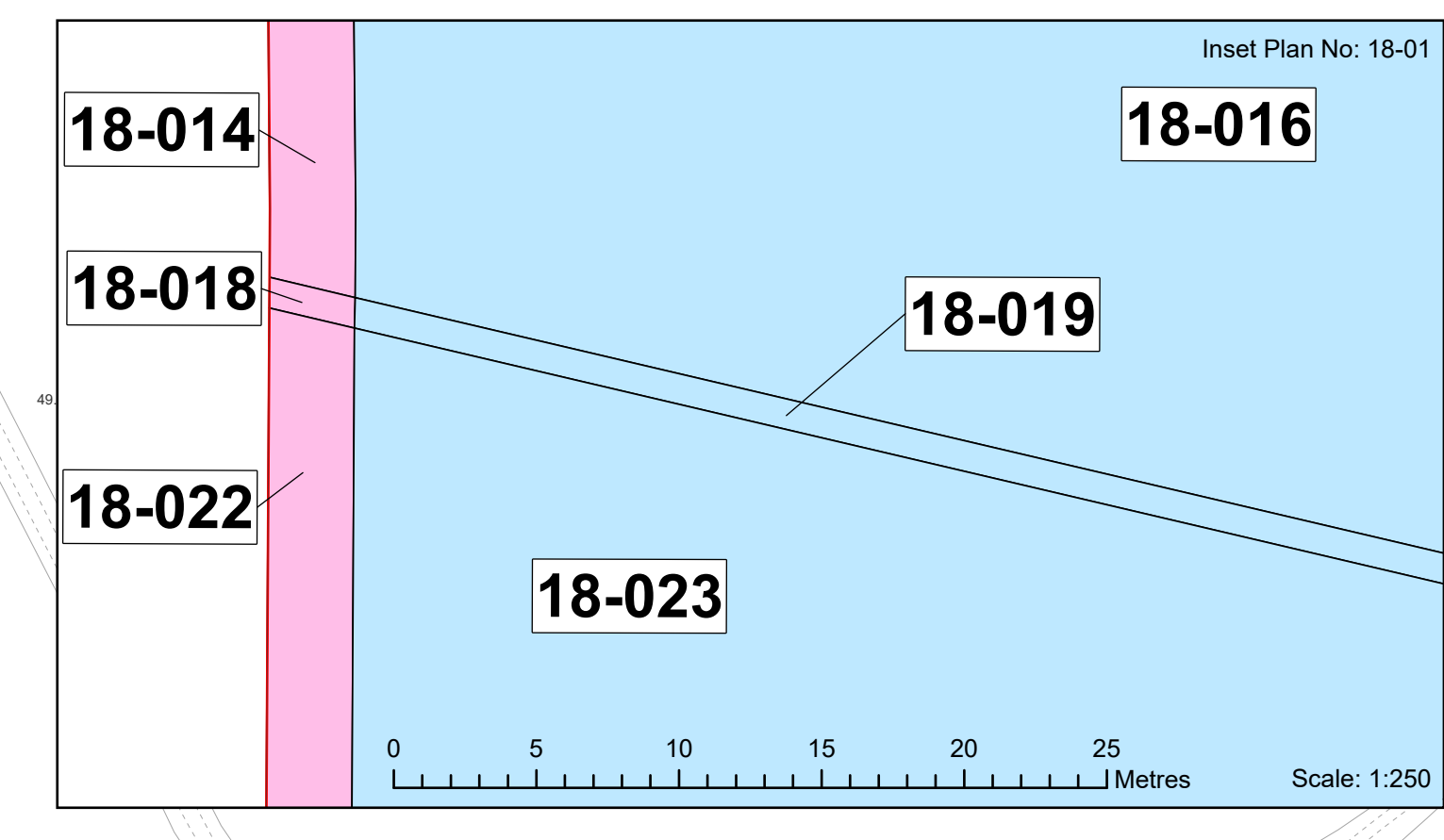


- LEGEND**
- Order Limits
  - Freehold Acquisition
  - Acquisition of Rights
  - Temporary Possession
  - Sheet Boundary

Continue on Sheet 17

Continue on Sheet 19

Continue on Sheet 20



**MAP NOTES / DATA SOURCES:**  
© Crown copyright [and database rights] (2024) license number 100042124

Not to be used for Navigation.

**PROJECT TITLE**  
**Dogger Bank South**

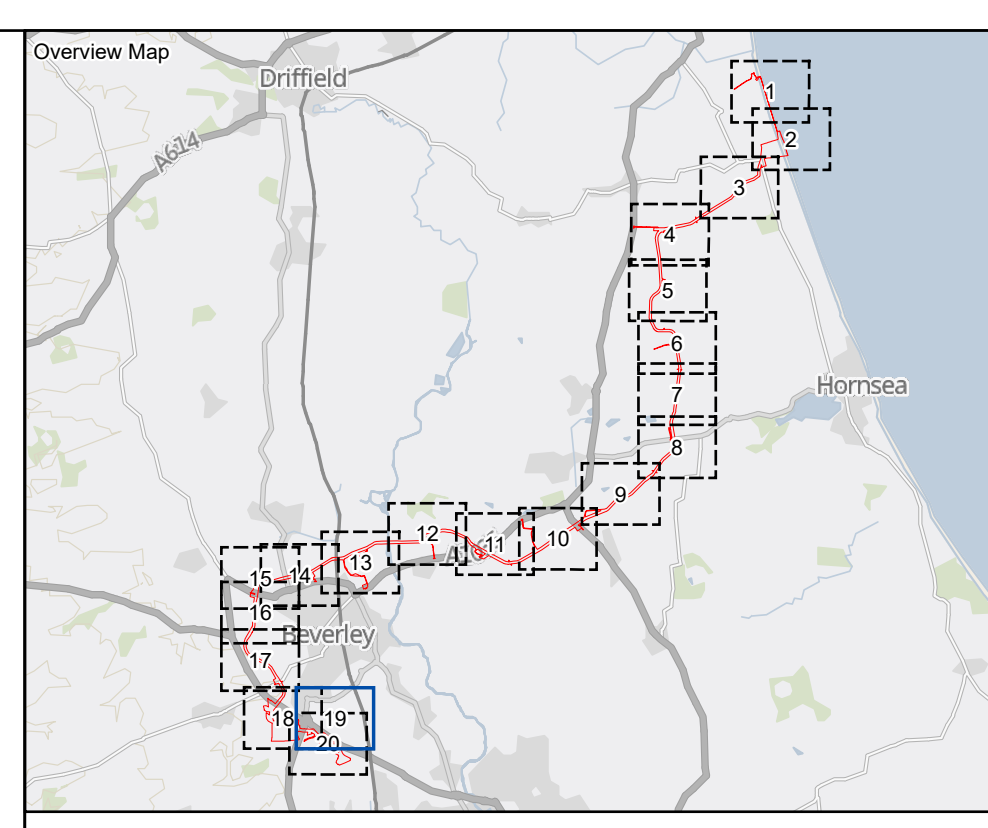
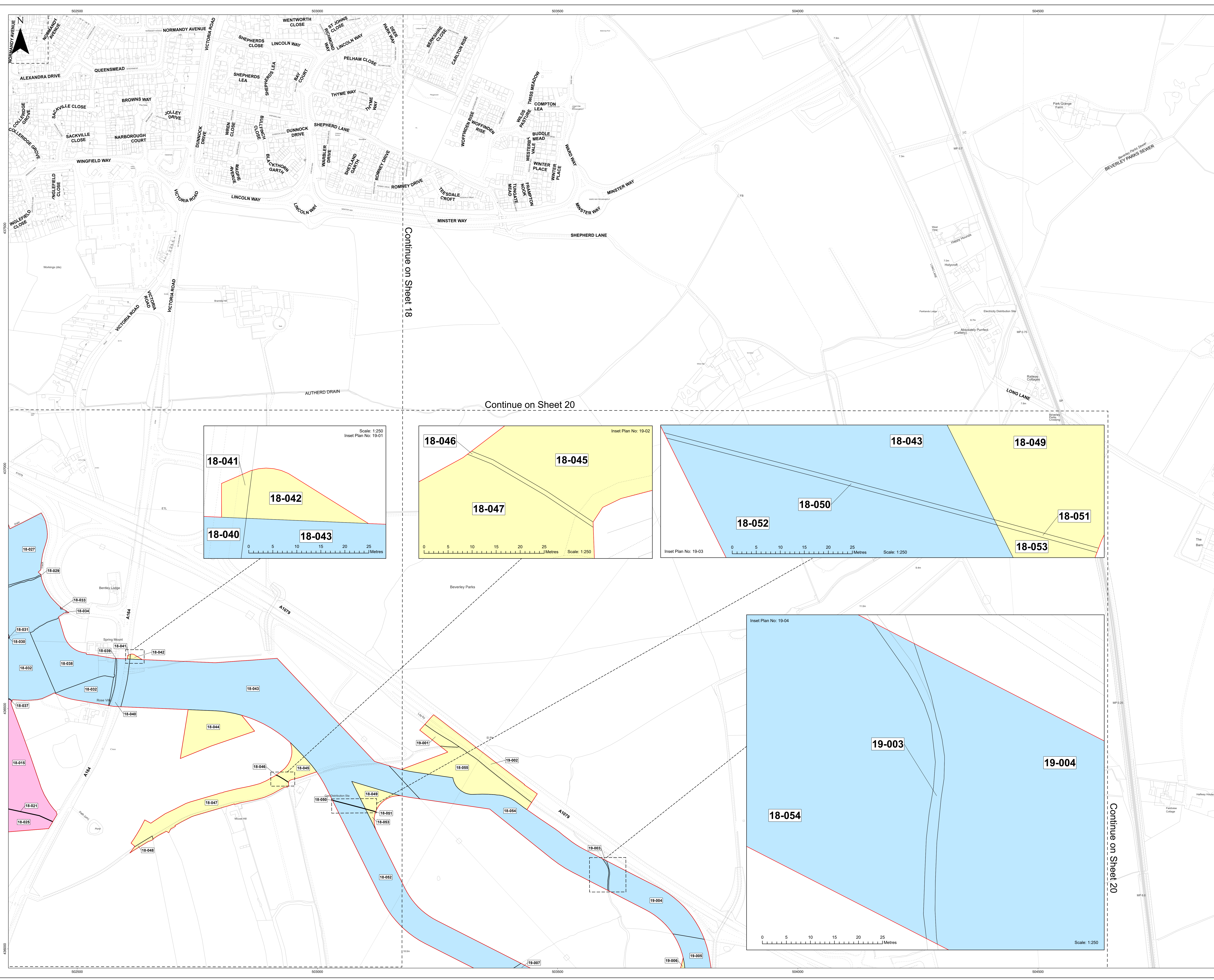
**DRAWING TITLE**  
**Land Plans - Onshore**

**DRAWING NUMBER: 005028746-01** **PAGE NUMBER: 18 of 20**  
Application Reference: 2 / APPP Regulations: SC(16)

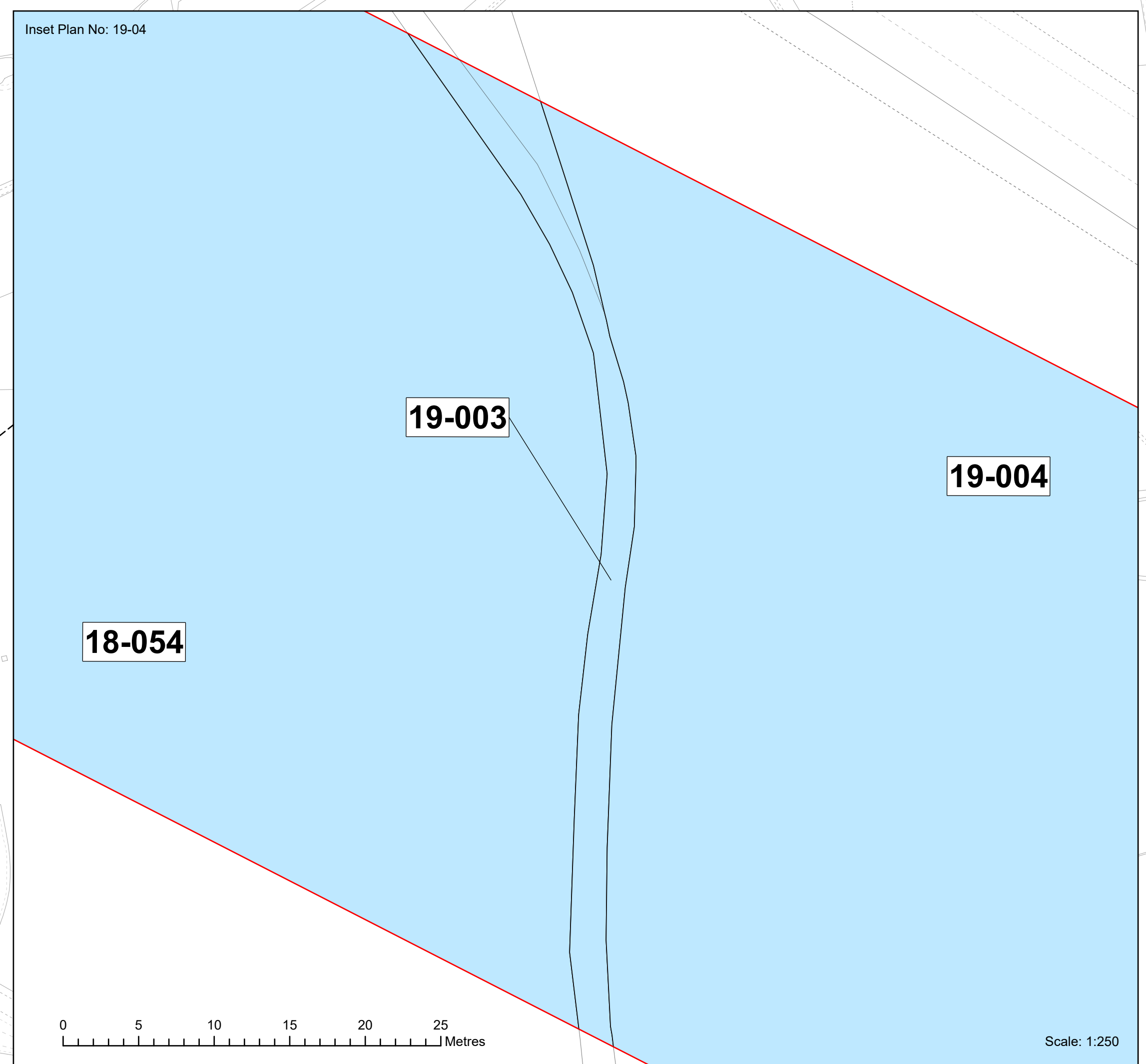
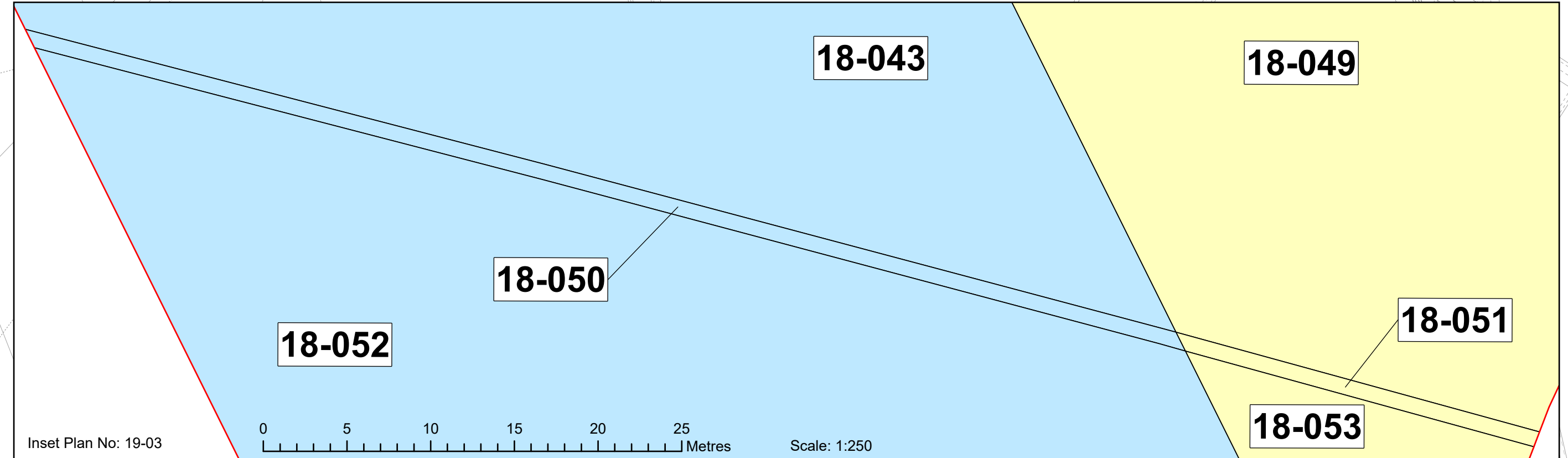
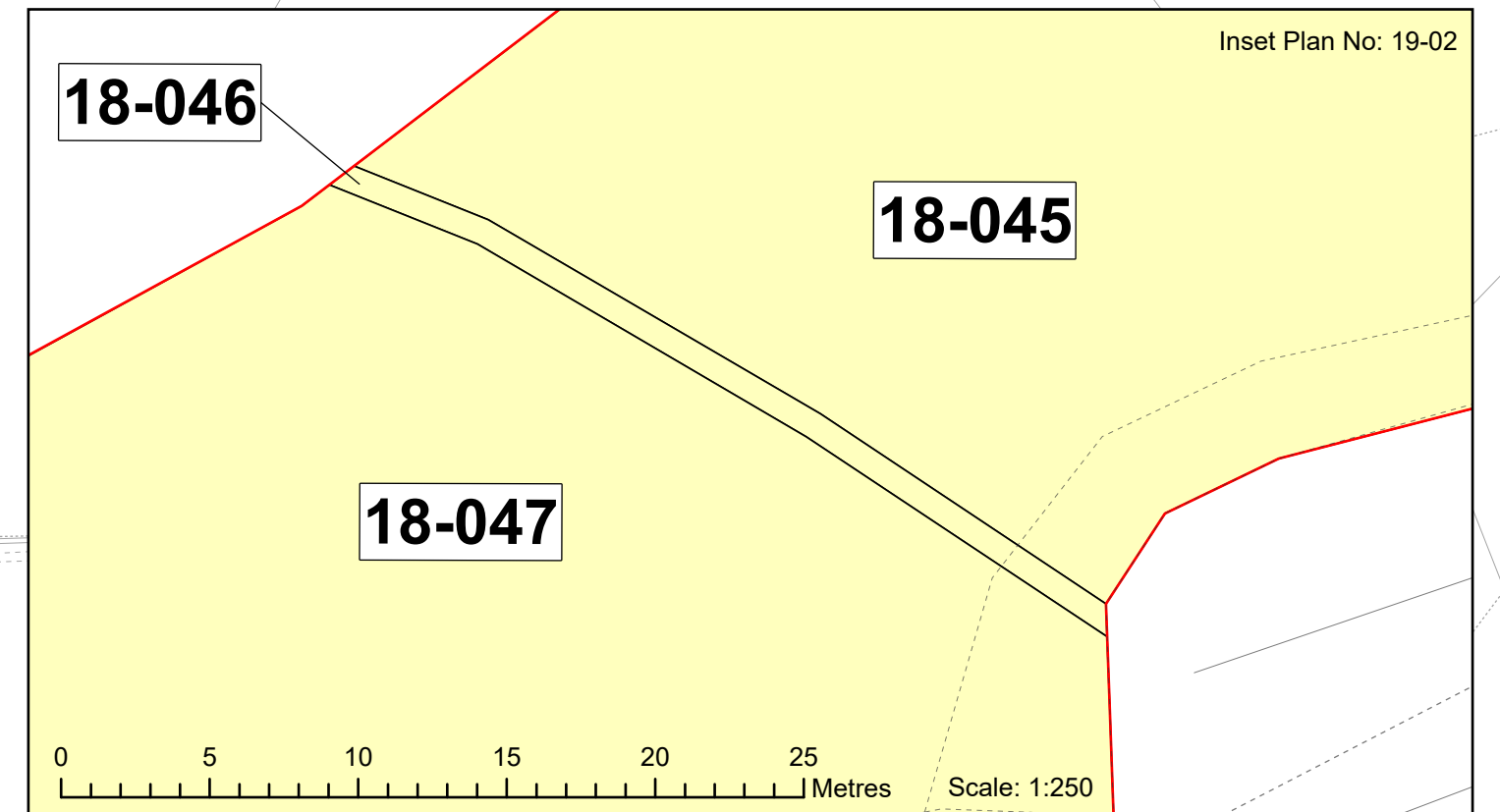
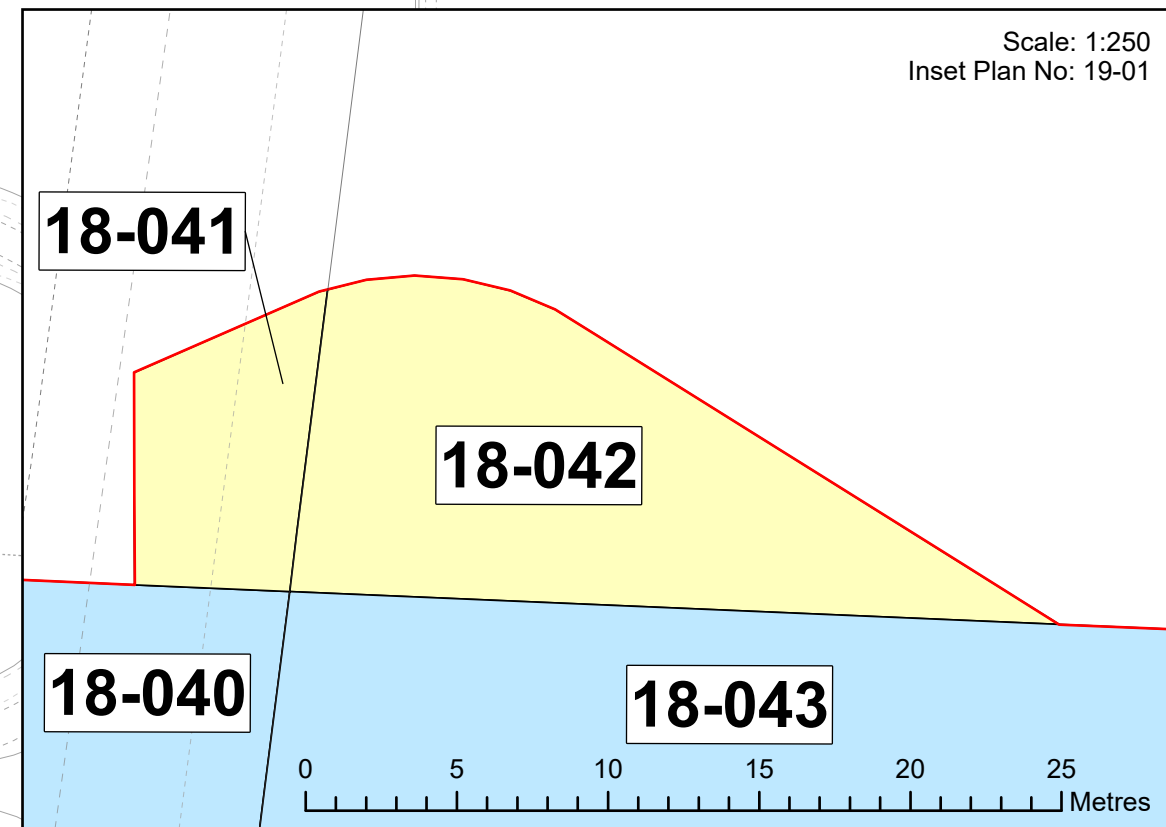
REV	DATE	REMARKS	DRAW	CHEK	APRD
01	June 2024	Final for DCO Application	PA	IM	GH
02	October 2024	Final for DCO Application	PA	IMPR	GH

0 0.05 0.10 0.15 0.20 0.25 Kilometres  
0 0.01 0.03 0.04 0.06 Miles

**DM DALCOUR MACLAREN** **RWE**



- LEGEND**
- Order Limits
  - Freehold Acquisition
  - Acquisition of Rights
  - Temporary Possession
  - Sheet Boundary



Continue on Sheet 18

Continue on Sheet 20

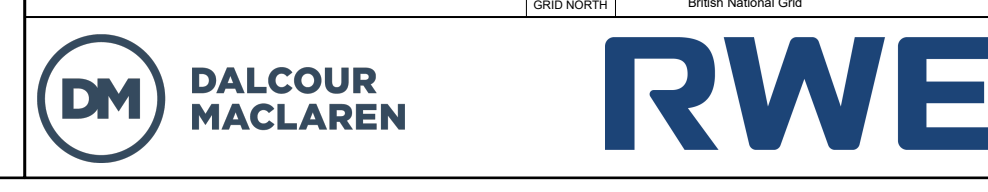
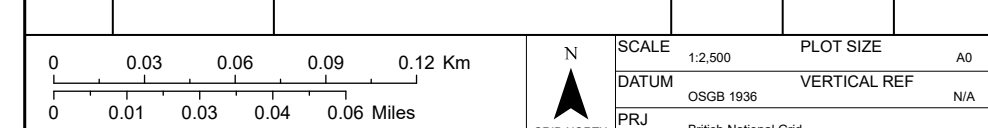
Continue on Sheet 20

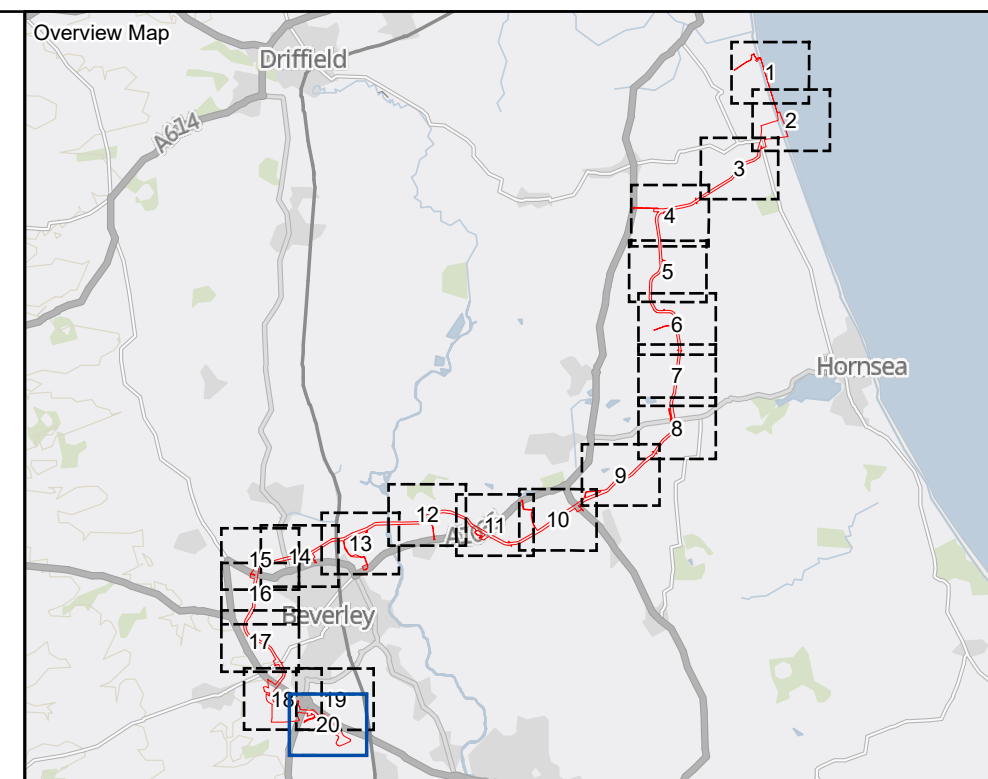
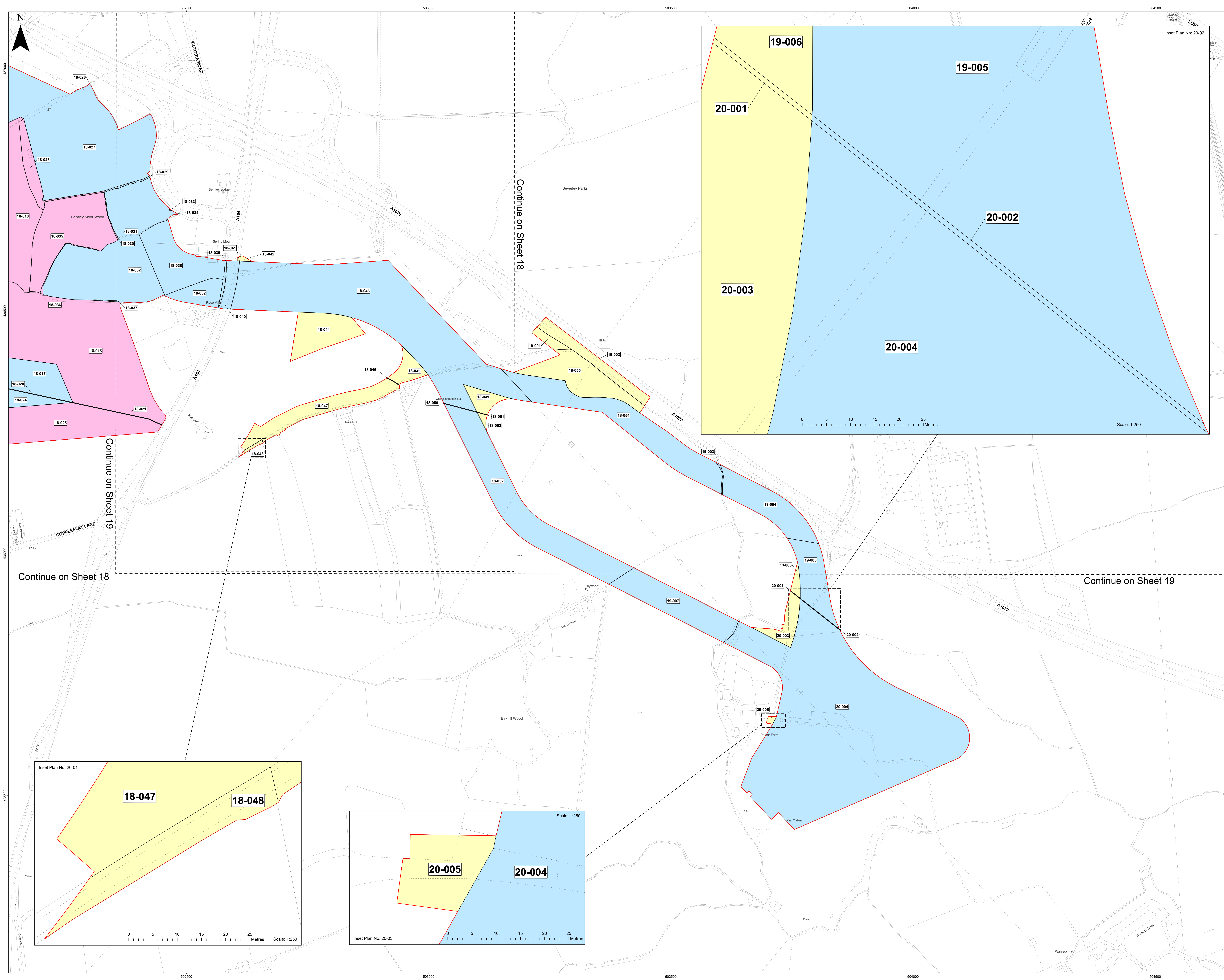
MAP NOTES / DATA SOURCES:  
© Crown copyright [and database rights] (2024) license number 100042124

Not to be used for Navigation.

PROJECT TITLE **Dogger Bank South**  
DRAWING TITLE **Land Plans - Onshore**

DRAWING NUMBER: <b>005028746-01</b>		PAGE NUMBER: <b>19 of 20</b>			
Application Reference: 2.7 / APPP Regulations: SC(3)					
REV	DATE	REMARKS	DRAW	CHEK	APRD
01	June 2024	Final for DCO Application	PA	IM	GH
02	October 2024	Final for DCO Application	PA	IMPR	GH

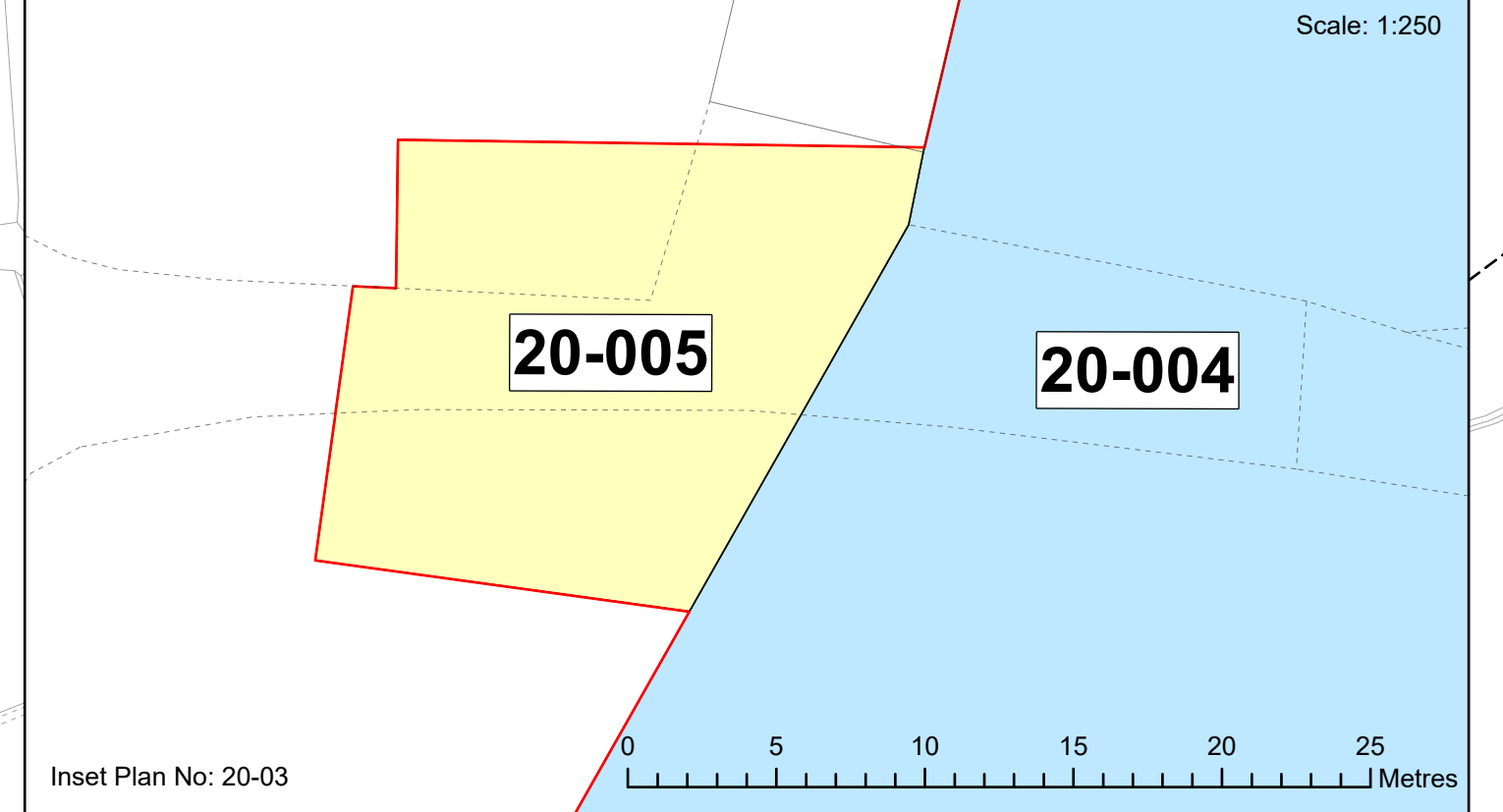
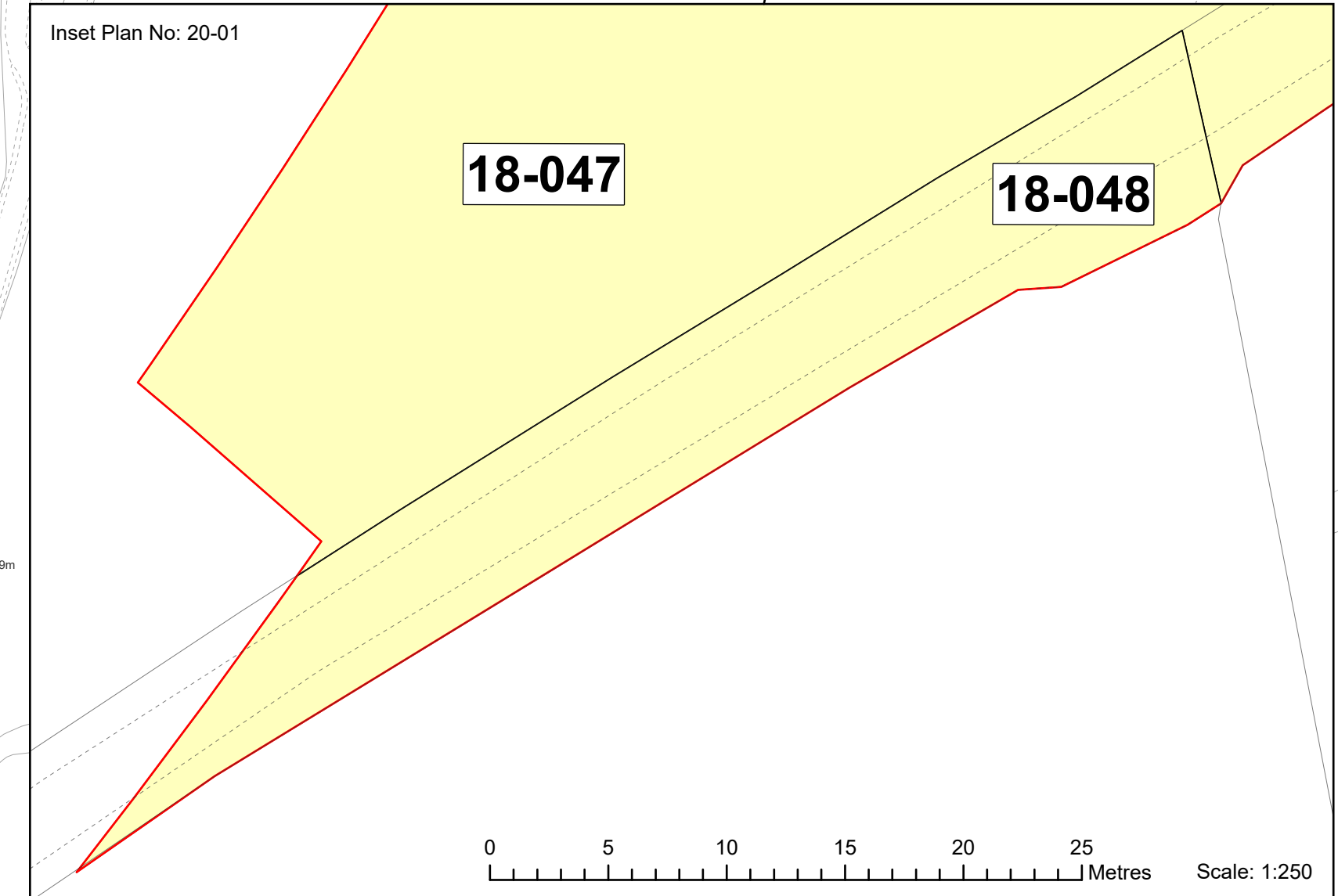




- LEGEND**
- Order Limits
  - Freehold Acquisition
  - Acquisition of Rights
  - Temporary Possession
  - Sheet Boundary



Scale: 1:250



MAP NOTES / DATA SOURCES:  
© Crown copyright [and database rights] (2024) license number 100042124

Not to be used for Navigation.

PROJECT TITLE **Dogger Bank South**  
DRAWING TITLE **Land Plans - Onshore**

DRAWING NUMBER: **005028746-01** PAGE NUMBER: **20 of 20**

REV	DATE	REMARKS	DRAW	CHEK	APRD
01	June 2024	Final for DCO Application	PA	IM	GH
02	October 2024	Final for DCO Application	PA	IMPR	GH

